



### Legend







-  County well
-  Public water supply system
-  City well
-  Spring
-  Model boundary with inactive areas shaded
-  Model grid

Figure 4-7.  
Model Grid



Sources:  
New Mexico county boundaries and streams: New Mexico Resource Geographic Information System