









EXHIBIT A:
 Village of Agua Fria Traditional
 Historic Community Boundary
 as Amended by Ordinance 2008-18

Legend

-  Village of Agua Fria Traditional Historic Community
-  Tres Arroyos Planning Area Boundary
-  City of Santa Fe Boundary
-  Extraterritorial Zoning Area Boundary 2-Mile
-  Parcels
-  New Mexico Route 599 Right-Of-Way
-  Roads
-  Major Streams and Arroyos

0.250.125 0 0.25 Miles



Dec 9 2008
 agua_fria_thc_12_9_08

This information is for reference only.
 Santa Fe County assumes no liability for
 errors associated with the use of these data.
 Users are solely responsible for confirming
 data accuracy when necessary.



Santa Fe County
 Growth Management
 Department
 Planning Division

