

Henry P. Roybal
Commissioner, District 1

Anna Hansen
Commissioner, District 2

Robert A. Anaya
Commissioner, District 3



Anna T. Hamilton
Commissioner, District 4

Ed Moreno
Commissioner, District 5

Katherine Miller
County Manager

DATE: July 6, 2018

TO: Board of County Commissioners

FROM: John M. Salazar, Development Review Specialist Sr. *JMS*

VIA: Katherine Miller, County Manager
Penny Ellis-Green, Growth Management Director
Vicki Lucero, Building and Development Services Manager *✓*

FILE REF.: BCC CASE #MIS 18-5140 Allsup's Convenience Stores, Inc. Liquor License
Transfer of Ownership

ISSUE:

Allsup's Convenience Stores, Inc., Applicant, Linda Aiken, Agent, request approval for a transfer of ownership of a liquor license. The property is located at 2 Avenida Del Sur, within the Community College District, within Section 25, Township 16 North, Range 8 East, (Commission District 5).

Vicinity Map:



Site Location

SUMMARY:

The Applicant is requesting a transfer of ownership to existing liquor license number 0946 for the Allsup's Convenience Store. The property is located at 2 Avenida Del Sur, within the Community College District. The property is zoned Existing Neighborhood (CCD-EN). Allsup's Convenience Stores, Inc. owns the license at this location but has had a change to the stockholders of the company. No change to business location or name is being requested.

The Applicant has a current Santa Fe County business license and a current Permit to Operate from the New Mexico Environment Department. Table 8.44 CCD Use Table, does not allow liquor sales within an Existing Neighborhood zoning district however, Allsup's Convenience Store #346 received County approvals in 1990 and is considered a legal non-conforming use.

Chapter 1, Section 1.11.3 of the SLDC states:

“Development permits and final approvals granted by the Board, County Development Review Committee or the Administrator prior to enactment of the SLDC for which rights have vested shall remain valid, and development and use of the property shall be allowed so long as the development and use is in accordance with the development permit and final approval.”

The State Alcohol and Gaming Division granted preliminary approval of this request in accordance with Section 60-6B-4 NMSA of the Liquor Control Act. The Liquor Control Act requires the Board of County Commissioners (BCC) to conduct a public hearing on the request to grant a change of ownership to an existing liquor license. In accordance with the Liquor Control Act the BCC may disapprove the issuance of the license if the location is within three hundred feet of any church or school; the issuance would be in violation of zoning or an ordinance; or the issuance would be detrimental to public health, safety or morals of the residents of the local option district.

Legal notice of this request has been published in accordance with the Liquor Control Act by publishing notice before the hearing twice in the Santa Fe New Mexican on July 1, 2018, and July 8, 2018.

This Application was submitted on June 20, 2018.

Growth Management staff has reviewed this project for compliance with pertinent Code requirements and finds the following facts to support this submittal: Chapter 1, Section 1.11.3 validates existing uses which were previously approved by the County prior to enactment of the SLDC; the Applicant has met the State of New Mexico requirements for noticing.

APPROVAL SOUGHT: Approval of a Transfer of Ownership of a Liquor License.

GROWTH MANAGEMENT AREA: Community College District PDD, SDA-1

STAFF RECOMMENDATION: Approval of a Transfer of Ownership of a Liquor License to be located at 2 Avenida Del Sur.

EXHIBITS:

- 1- Letter of Intent
- 2- Alcohol and Gaming Division Letter of Preliminary Approval
- 3- Site Plan
- 4- Floor Plan
- 5- Aerial of Site
- 6- Copy of County Business License
- 7- Copy of Alcohol & Gaming Division Dispenser Permit
- 8- Copy of NMED Environmental Health Bureau Permit
- 9- Updated Address from Santa Fe County Addressing Section

LINDA L. AIKIN
LAWYER
530B HARKLE ROAD
SANTA FE, NEW MEXICO 87505
(505) 982-6224
FAX: (505) 992-8378
E-Mail lla@cybermesa.com

June 19, 2018


Mr. John M. Salazar
Development Review Specialist Senior
Building & Development Department
Santa Fe County
102 Grant Avenue
Santa Fe, New Mexico 87501

Re: Liquor License No. 0946; Allsup's Convenience Stores, Inc.


Dear Mr. Salazar:

I represent Allsup's Convenience Stores, Inc. ("Allsup's"). Allsup's has applied for a transfer of stock ownership of Liquor License No. 0946 at 2 Avenida del Sur, Santa Fe, New Mexico, 87508. Allsup's will continue to operate as a gas station and convenience store. Liquor License No. 0946 is a dispenser license. Liquor will be available from 7:00 a.m. until 12:00 a.m. Monday through Saturday and from 12:00 p.m. until 12:00 a.m. on Sundays. Please call me if you have any questions.

Very truly yours,


Linda L. Aikin





Susana Martinez
GOVERNOR

Robert "Mike" Unthank
SUPERINTENDENT

Pat McMurray
DEPUTY
SUPERINTENDENT

Claudia Armijo
DEPUTY GENERAL
COUNSEL

Debra Lopez
DEPUTY DIRECTOR

New Mexico Regulation and Licensing Department
ALCOHOL AND GAMING DIVISION

Toney Anaya Building ▪ 2550 Cerrillos Road ▪ Santa Fe, New Mexico 87504
P.O. Box 25101 ▪ Santa Fe, New Mexico 87504-5101
(505) 476-4875 ▪ Fax (505) 476-4595 ▪ www.rld.state.nm.us/alcoholandgaming

June 8, 2018

Certified Mail No.: 7018 0680 0001 6409 8996

Santa Fe County
Jose Larranaga
102 Grant Avenue
Box 276
Santa Fe, NM 87504

Re: Lic. No. /Appl. No.: License No. 0946 / Application No. 1086969
Name of Applicant: Allsup's Convenience Stores, Inc.
Doing Business As: Allsup's #346
Proposed Location: #2 Vista Del Monte
Santa Fe, New Mexico 87508

ATTENTION: Department or person responsible for conducting or preparing the public hearing for liquor license transfers or issuance of new liquor licenses.

Greetings:

The Director of the Alcohol and Gaming Division has reviewed the referenced Application and granted **Preliminary Approval**. It is being forwarded to you for Local Option District approval or disapproval of the Liquor License Application.

While the law states that "within forty-five (45) days after receipt of a Notice from the Alcohol and Gaming Division, the governing body shall hold a Public Hearing in the question of whether the department should approve the proposed issuance or transfer", we recognize the potential for conflict between the requirement for publication of 30 day notice and the 45 day hearing requirement. Should the Local Governing Body be unable to meet one of these requirements, please send a Request for Waiver/Extension by email to the assigned AGD Hearing Officer listed on page 2.

Notice of the Public Hearing required by the Liquor Control Act shall be given by the governing body by publishing a notice of the date, time, and place of the hearing twice during the 30 days prior to the hearing in a newspaper of general circulation within the territorial limits of the governing body. The first notice must be published at least thirty (30) days before the hearing. Both publications must occur before a hearing can be conducted. The notice shall include:

- (A) Name and address of the Applicant/Licensee;
- (B) The action proposed to be taken by the Alcohol & Gaming Division;
- (C) The location of the licensed premises.

Alcohol and Gaming Division
(505) 476-4875

Boards and Commissions Division
(505) 476-4600

Construction Industries Division
(505) 476-4700

Financial Institutions Division
(505) 476-4885

Manufactured Housing Division
(505) 476-4770

Securities Division
(505) 476-4580

Administrative Services Division
(505) 476-4800

EXHIBIT

2

tabbles

In addition, if the Local Option District has a website, **the Notice shall also be published on the website.**


The governing body is required to send notice by certified mail to the Applicant of the date, time, and place of the Public Hearing. The governing body may designate a Hearing Officer to conduct the hearing. **A record shall be made** of the hearing.

THE APPLICANT IS SEEKING A TRANSFER OF OWNERSHIP OF LIQUOR LICENSE NO. 0946. THE APPLICANT CURRENTLY OWNS THIS LICENSE AT THIS LOCATION BUT HAS HAD A CHANGE TO THE STOCKHOLDERS (OWNERSHIP) OF THE COMPANY. THERE IS NO CHANGE TO LOCATION OR NAME.

Within thirty (30) days after the Public Hearing, the governing body shall notify the Alcohol and Gaming Division of their decision to approve or disapprove the issuance or transfer of the license by signing the enclosed original Page 1 of the Application. The original Page 1 of the Application must be returned together with the notices of publication. **If the Governing Body fails to either approve or disapprove the issuance or transfer of the license within thirty days after the Public Hearing, the Director may issue the license.**

If the Governing Body disapproves the issuance or transfer of the license, it shall notify the Alcohol and Gaming Division within thirty (30) days setting forth the reasons for the disapproval. A copy of the Minutes of the Public Hearing shall be submitted to the Alcohol and Gaming Division with the Notice of Disapproval (*Page 1 of the Application, noting disapproval*).

Sincerely,



Rose L. Garcia
Hearing Officer
NM Regulation & Licensing Dept.
Alcohol & Gaming Division
Phone: 505-476-4552
Fax: 505-476-4595
Email: rosel.garcia@state.nm.us

Enclosures:

1. Original Page 1 of the Application (must be signed and returned).
2. Copy of Page 2 of the Application (only for a new applicant or a transfer of location).
3. Copy of Zoning Statement (only for a new applicant or a transfer of location).



RECEIVED
AGD Stamp
MAR 13 2018

New Mexico Regulation and Licensing Department | Alcohol and Gaming Division | Page 1
PO Box 25101 Santa Fe, NM 87504-5101 | Phone: (505) 476-4875 Fax: (505) 476-4595

AGD USE ONLY: Payment| Application Fee \$ 10- Received on: 3-14-18 Receipt No. 2059072
Application Number: 1086969 Local Option District: _____

TRANSFER OF DISPENSER-TYPE LIQUOR LICENSE APPLICATION

\$200.00 Application Fee, non-refundable.

License No. 0946 Type of License: Dispenser

Check appropriate boxes:

Application is for: ☒ Transfer of Ownership ☐ Transfer of Ownership and Location ☐ Transfer of Location Only

Record Owner of Existing License: Allsup's Convenience Stores, Inc.

Current D/B/A Name: Allsup's #346

Current Premises Address: #2 Vista Del Monte

Current LOD: Santa Fe County Is License moving out of Local Option District? ☐ Yes ☒ No

APPLICANT IS: ☐ Individual ☐ Limited Liability Company ☒ Corporation ☐ Partnership (General/Limited)

NAME of Individual/Company: _____ ADDRESS (including city, state, zip) _____

Allsup's Convenience Stores, Inc

PO Box 1907 Clovis, New Mexico 88102-1907

D/B/A Name to be used: Allsup's #346 Business Phone #: 505-471-1890

Email Address (required): acsinc@allsup.com

Physical location where license is to be used: (Include Street # / Highway # / State Road, City, State, and Zip Code)

#2 Vista Del Monte

Santa Fe, NM 87508 County of: Santa Fe

Mailing Address: PO Box 1907 Clovis, New Mexico 88102-1907

Are alcoholic beverages currently being dispensed at the proposed location? ☒ Yes ☐ No If Yes, License # / Type: 0946

Agent/Contact Person: Linda Aikin Phone#: 505-982-6224 Email: lla@cybermesa.com


I, (print name) Teddy Hartley, as (title) Vice President

being first duly sworn upon oath deposes and says: that he/she is the applicant or is authorized by the applicant to make this application; that he/she has read the same; knows the contents therein contained are true. Applicant(s) agree(s) that if any statements or representations herein are found to be false, the Director may refuse to issue or renew the license or may cause the license to be revoked at any time.

Sign before a Notary Public:

Signature of Applicant: Teddy Hartley Date: 3/14/18

NOTARY PUBLIC USE ONLY: (State of New Mexico County of Curry)
SUBSCRIBED AND SWORN TO before me this 9 day of March
By: Teddy Hartley Notary Public: Shari Allen
My Commission Expires: 12/30/18



FOR LOCAL OPTION DISTRICT USE ONLY: Local Governing Body of: _____ City, County, Village

Public Hearing held on _____, 20____. Check one: ☐ Approved ☐ Disapproved

Signature and Title of City/County Official: _____

FOR ALCOHOL AND GAMING DIVISION USE ONLY: ☐ Approved ☐ Disapproved

Signed by Director: _____ Date: _____

REFERENCE DOCUMENT

1. WARRANTY DEED FROM SAM AND JEANNE THORNBURG TO THORNBURG ENTERPRISE LTD. RECORDED JAN. 31, 1989, IN BOOK 638, PAGE 175
2. ROAD DEDICATION PLAT PREPARED FOR THORNBURG ENTERPRISE LTD. BY DAWSON SURVEYS, INC. RECORDED MARCH 6, 2007, IN BOOK 644, PAGE 18.
3. PLAT OF VALLE LINDO SUBDIVISION, PREPARED FOR CERRO ALTO LAND COMPANY, PREPARED BY GUY HAYDEN ANPLS 4070 RECORDED OCT. 15, 1985, IN BOOK 13, PAGE 60.

NOTES

1. THIS PLAT SUBJECT TO ANY RESTRICTIONS, COVENANTS AND EASEMENTS OF RECORD.

LEGEND

BEARINGS ARE NEW MEXICO STATE PLANE CENTRAL ZONE, DISTANCE ARE REFERRED TO RECORD AS TO CORNER TO NEW MEXICO STATE PLANE CENTRAL ZONE, MULTIPLY BY 0.99956660

UTILITY SYMBOLS ARE SHOWN LARGER THEN THEIR ACTUAL SIZE FOR VIEWING PURPOSES.

- DENOTES PROPERTY CORNER FOUND, AS SHOWN
- DENOTES PROPERTY CORNER TO BE SET UPON RECORDING
- DENOTES UTILITY POLE AND OVERHEAD UTILITY LINE
- DENOTES FIRE HYDRANT
- DENOTES WATER METER
- DENOTES WATER VALVE
- DENOTES SIGN
- DENOTES CONCRETE
- DENOTES CONCRETE OF LANDS BELT WITH BY THIS PLAT
- DENOTES CONCRETE OF THIS BOUNDARY IS BACKGROUND INFORMATION ONLY, NOT VERIFIED FOR ACCURACY AND IS NOT PART OF THIS PLAT.

SURVEYORS CERTIFICATE

I AM A NEW MEXICO REGISTERED PROFESSIONAL SURVEYOR AND HEREBY CERTIFY THAT I CONDUCTED AND AM RESPONSIBLE FOR THIS SURVEY COMPLETED ON THE 10th DAY OF MARCH 2011. THIS SURVEY IS TRUE AND CORRECT TO THE BEST OF MY KNOWLEDGE AND BELIEF, AND THAT I HAVE NOT BEEN COMPROMISED BY ANY INTERESTS OR PRESSURES IN NEW MEXICO. FURTHER THAT THIS IS A BOUNDARY SURVEY OF AN EXISTING TRACTS. IT IS NOT A SUBDIVISION AS DEFINED BY THE NEW MEXICO SUBDIVISION ACT.

Edward M. Trujillo 4/7/11
EDWARD M. TRUJILLO, N.M.P.L.S. 12352



TITLE AND INDEXING INFORMATION FOR THE COUNTY CLERK

**SURVEY/BOUNDARY PLAT OF
LOT 10, TRACT A,
VALLE LINDO SUBDIVISION**
AS LISTED IN WARRANTY DEED
RECORDED IN BOOK 638, PAGE 175,
WITHIN SECTION 25 T.16N., R.8E., N.M.P.M.
COUNTY OF SANTA FE NEW MEXICO.

UPD #1-048-092-032-245

DAWSON SURVEYS, INC.
PROFESSIONAL LAND SURVEYORS
2502B CAMINO ENTRADA
SANTA FE, N.M. 87507
FILE # 805361 B0Y DATE: 4/07/11

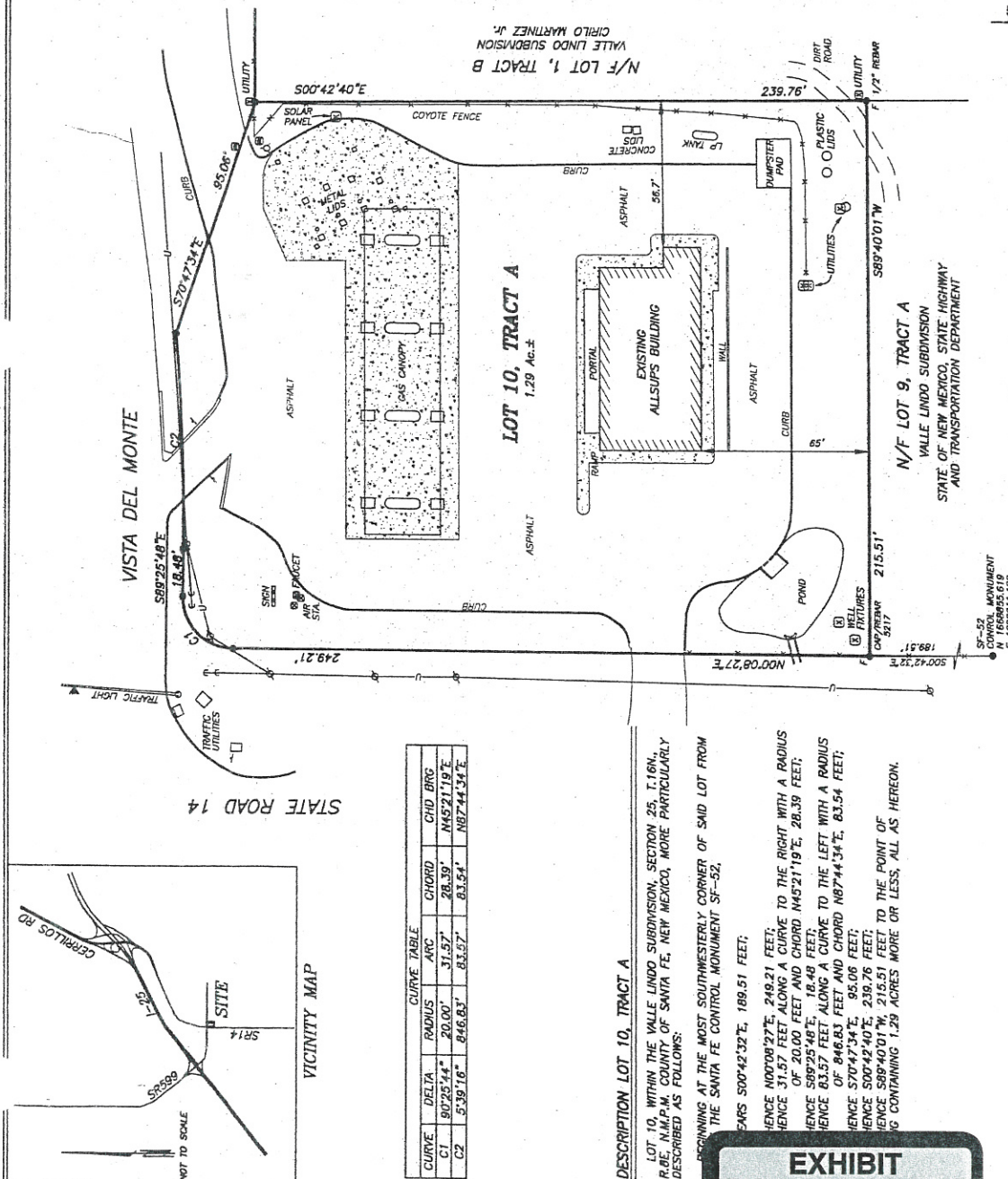
SCALE
1"=30'
0 30



COUNTY OF SANTA FE
STATE OF NEW MEXICO
I hereby certify that this instrument
was recorded on 20 11 A.D. at 11:53
o'clock A.M. and was duly recorded in
book 13, page 60, of the
records of Santa Fe County.

Witness my hand and Seal of office
County Clerk, Santa Fe County, N.M.
Ken [Signature] Deputy

PUBLIC NOTICE
THE SANTA FE COUNTY LAND USE ADMINISTRATOR HAS NOT REVIEWED THIS PLAT OF SURVEY BEFORE ITS FILING IN THE OFFICE OF THE COUNTY CLERK. THIS PLAT IS NOT BEING FILED FOR THE PURPOSE OF CREATING A SUBDIVISION OR NEW LOTS, ALTERING THE BOUNDARIES OF ANY EXISTING LOTS OR FOR THE PURPOSE OF "DEVELOPMENT" AS DEFINED IN THE SANTA FE COUNTY LAND DEVELOPMENT CODE, EXTRATERRITORIAL ZONING ORDINANCE OR EXTRATERRITORIAL SUBDIVISION REGULATIONS. THIS STATEMENT DOES NOT IN ANY WAY REPRESENT OFFICIAL COUNTY APPROVAL OF THIS PLAT.



| CURVE | DELTA | RADIUS | ARC | CHORD | CHD BRG |
|-------|-----------|---------|--------|--------|-------------|
| C1 | 90°25'44" | 20.00' | 31.57' | 28.39' | N45°21'19"E |
| C2 | 5°39'16" | 846.83' | 83.57' | 83.54' | N87°44'34"E |


DESCRIPTION LOT 10, TRACT A

LOT 10, WITHIN THE VALLE LINDO SUBDIVISION, SECTION 25, T.16N., R.8E., N.M.P.M., COUNTY OF SANTA FE, NEW MEXICO, MORE PARTICULARLY DESCRIBED AS FOLLOWS:

BEGINNING AT THE MOST SOUTHWESTERLY CORNER OF SAID LOT FROM THE SANTA FE CONTROL MONUMENT SF-52,
EARS S00°42'32"E, 189.51 FEET;
HENCE N00°08'27"E, 249.21 FEET;
HENCE 31.57 FEET ALONG A CURVE TO THE RIGHT WITH A RADIUS OF 20.00 FEET AND CHORD N45°21'19"E, 28.39 FEET;
HENCE S89°25'48"E, 18.48 FEET;
HENCE 63.57 FEET ALONG A CURVE TO THE LEFT WITH A RADIUS OF 846.83 FEET AND CHORD N87°44'34"E, 83.54 FEET;
HENCE S70°47'34"E, 85.06 FEET;
HENCE S00°42'40"E, 239.76 FEET;
HENCE S89°40'01"N, 215.51 FEET TO THE POINT OF BEGINNING, CONTAINING 1.29 ACRES MORE OR LESS, ALL AS HEREON.

EXHIBIT

3



LIC No: 946
2800 Sq Ft. Totally Unrestricted
STORE #346 #2 VISTA DEL MONTE, SANTA FE, NM

FLOOR PLAN APPROVAL

CONVENIENCE STORES

By

Date

12/18/13

WALK IN

RESTROOMS

FREEZER

(2 DOORS)

9 - DOOR COOLER

5 - DOOR BEER

BEER
DISPLAY

4 - 3 DOOR REACH IN COOLERS

PAPER 4'

CLEANING 4'

LAUNDRY 4'

ALCOHOL & GAMING DIVISION

AUTO 4'

BREAD 8'
COFFEE, BAKING, 8'

ONE
SPRINKLER

CONDIMENTS, PASTA, MEATS,
VEGETABLES, 8'
JUICE - AF SODA

PERS
CONE

RECEIVED
DEC 16 2013

SODA DISPLAY

FOUNTAIN BAR

MUG
DISPLAY

FIRTO 4'
LANCE 2'

CHECK OUT

CIG CTN MDSR

PERS

FRONT DOOR

FRITO 8'
JERKY 4'
SALTY 4'
CRACKERS 4'

LANCE CHIPS 4'
BEER
DISPLAY

SNACK
CAKES 4'
SNACK CLUB 4'
COOKIES & CRACKERS 8'
PEG TOYS/
CANDY 4'
SEEDS / NUTS 4'

BEER
DISPLAY

GUM/MINTS 4'
CANDY 8'
HBA 12'

BEER
DISPLAY

SINGLASSES

NOVELTY
ICE CREAM

STAND ALONE
FREEZER

STAND ALONE
FREEZER

BEER & WINE
DISPLAY

STORE DISPLAY PLAN-O-GRAM DECEMBER 2013

EXHIBIT

4

tabbles



Subject Property

Parcels

Elevation Isolines

7400 Foot Elevation


7800 Foot Elevation

2012 Base Flood Elevations



1:360

1 inch represents 30 feet



Aerial Photography from 2014
Contour Interval 2 Feet (source: 2001)
North American Vertical Datum 1988

This information is for reference only.
Santa Fe County assumes no liability for
errors associated with the use of these data.
Users are solely responsible for
confirming data accuracy.



June 20, 2018

LIQUOR - DISPENSERS Registration

Registration No: 01336

Permit No:

Permit Type: LIQUOR - DISPENSERS

State of New Mexico, County of Santa Fe

WHEREAS LONNIE ALLSUP, a resident of P.O. BOX 1907, CLOVIS, NM 88102
County and State aforesaid, and one of the members of the firm known as ALLSUPS # 346
has made application for registration as LIQUOR - DISPENSERS, therefore

Registration Has Been Granted

to the said ALLSUPS # 346 to carry on said business at
2 VISTA DEL MONTE, SANTA FE, NM 87508
in said County and State for a period of 12 months, commencing on the 1 day of June, 2017
and ending on the 30 day of June, 2018, under the provisions of the law in such cases made and provided.

In Witness Whereof, I have hereunto set my hand and affixed the seal
of the Treasurer, at Santa Fe, N.M. this 1
day of June 2017



15000

[Signature]
SANTA FE COUNTY TREASURER

EXHIBIT

6

tabbies



State of New Mexico
REVENUE & LICENSING DEPARTMENT
ALCOHOL AND GAMING DIVISION

Susan Martinez
Governor

Robert "Mike" Unthank
Superintendent

Mary Kay Root
Director

DISPENSER LICENSE # 0946
ALLSUP'S #346

Business Location
#2 VISTA DEL MONTE
SANTA FE, NM

Owner
ALLSUP'S CONVENIENCE STORES, INC.

Lessee

SALES
PACKAGE

LICENSE EXPIRES: JUNE 30, 2018

Mary Kay Root
DIRECTOR

EXHIBIT

7

tabbies



New Mexico Environment Department
Environmental Health Bureau

Permit to Operate

Owner Name: Allsup's Convenience Stores Inc
Facility Name: Allsup's #346
Location: #2 Vista Del Monte Santa Fe, NM 87508
Permit Type: Food Retail Permit
Permit Number: 005566



Failure to maintain and operate the facility in compliance with the applicable State Regulations may result in suspension or revocation of this permit by an authorized representative of this Department.

Date Issued: August 01, 2017

Date of Expiration: July 31, 2018



Authorizing Official
NMED

*This permit shall be renewed annually, but is not transferable to another individual, establishment, or location.
This permit must be displayed in conspicuous place.*

Henry P. Roybal
Commissioner, District 1

Anna Hansen
Commissioner, District 2

Robert A. Anaya
Commissioner, District 3



Anna T. Hamilton
Commissioner, District 4

Ed Moreno
Commissioner, District 5

Katherine Miller
County Manager

ASSIGNED 911 ADDRESS FORM

This is your Official Physical (911) Address

KEEP FOR YOUR RECORDS

Address: 2 AVENIDA DEL SUR Property Account: 68502511

Legal Description: (Subdivision or Township, Range, Section): T16N R 8E S25 VALLE LINDO S/D

Block: n/a Lot: 10 Tract: A Annexed: ☐

Local Community Name: Santa Fe

Postal Community Name: Santa Fe Postal Zip Code: 87508

PLEASE NOTE: This **911** address is also known as your **physical** or **street** address and is used by emergency response personnel. It may be different from your **mailing** address (*for example, a mailing address could be a P.O. Box or an off-premise mail box*). If you are using this 911 address as your mailing address and it is different than what the Post Office has on file, please update your local Post Office or visit their website at USPS.com/move. For more information regarding how or if this may affect your mail delivery, please contact your local Post Office.

This form can be provided to any entity requesting formal confirmation of your physical address including, but not limited to:

- Post Office
- Motor Vehicle Division
- Telephone Company
- Utility Companies
- Santa Fe County Bureau of Elections
- Bureau of Vital Records and Health Statistics
(Birth and Death Certificates)
- Santa Fe County Planning and Zoning
- Santa Fe County Solid Waste (Permits)

Santa Fe County updates and maintains 911 emergency response databases. The information contained in the 911 databases is confidential and names and/or phone numbers are only shared with emergency response personnel.

If you have difficulty with anyone recognizing or accepting this 911 address, please contact our office for assistance at (505) 995-2732 or toll free at 1(800) 894-7028 (*ask to be connected to the 911 Addressing Section*).

VERIFIED BY: Julian Sena

DATE: June 14, 2018

Printed name: Julian Sena - GIS Analyst
Santa Fe County 911 Addressing Section

102 Grant Avenue • P.O. Box 276 • Santa Fe, New Mexico 87504-0276 • 505-995-2732
FAX: 505-986-6206 www.santafecountynm.gov

Rev: 1/22/2018

