

# SANTA FE COUNTY

1606888

## Resolution No. 1999-24

### A RESOLUTION AMENDING AND CERTIFYING THE SANTA FE COUNTY ROAD MAP

**WHEREAS**, pursuant to Section 67-3-28.3 NMSA, the Board of County Commissioners is required to update the Santa Fe County Road Map on an annual basis; and


**WHEREAS**, a certification of Santa Fe County maintained roads must be submitted to the New Mexico Highway and Transportation Department by April 1<sup>st</sup> of each year,

**NOW THEREFORE BE IT RESOLVED**, that the Santa Fe County Road Map has been amended and certified according to the additions, deletions and adjustments as set forth in Exhibit "A" attached hereto, and that the County does hereby recognize and maintain 592.77 miles of County Roads, as set forth in Exhibit "B".


Approved, Adopted, and Passed this 23 day of February 1999

BOARD OF COUNTY COMMISSIONERS

ATTEST:




Paul Duran, Chairman



Rebecca Bustamante, County Clerk

Approved as to Form:





Denise Brown, County Attorney

10602.793  
COUNTY OF SANTA FE )  
STATE OF NEW MEXICO )

I hereby certify that this instrument was filed for record on the 24 day of Feb A.D. 1999, at 3:53 o'clock P.m and was duly recorded in book 1606a page 888-915 of the records of Santa Fe County.

Witness my Hand and Seal of Office  
Rebecca Bustamante  
County Clerk, Santa Fe County, N.M.

  
Deputy

**EXHIBIT "A"****ABANDON AND DELETE:**

Las Dos Subdivision	Private, Never Maintained by the County	-3.11 miles
Penny Lane	Inadvertently Placed on the Map in 1998	-0.55 miles
County Road 2C	Not Maintained by the County	-0.89 miles
County Road 3	Vacated by Resolution 1993-15	-0.90 miles
County Road 4	Not Maintained by the County	-0.87 miles
County Road 7B	Not Maintained by the County	-0.80 miles
County Road 13A	Not Maintained by the County	-0.30 miles
County Road 19	Not Maintained by the County	-3.0 miles
County Road 27A	Abandoned by Resolution 1998-75	-0.24 miles
County Road 29A	Not Maintained by the County	-0.50 miles
County Road 35A	Road Does Not Exist	-0.70 miles
County Road 38	Not Maintained by the County	-1.8 miles
County Road 38A	Not Maintained by the County	-0.2 miles
County Road 48C	Not Maintained by the County	-0.64 miles
County Road 56D	Road to Pumice Mine, Gated and Locked	-0.69 miles
County Road 63E	Not Maintained by the County	-0.50 miles
County Road 79	Not Maintained by the County	-0.40 miles
County Road 84H	Renamed County Road 101D	no change
County Road 93	Annexed by the City of Espanola	-0.30 miles
County Road 96	Annexed by the City of Espanola	-0.98 miles
County road 96A	Annexed by the City of Espanola	-0.12 miles
County Road 96B	Annexed by the City of Espanola	-0.29 miles
County Road 96C	Annexed by the City of Espanola	-0.31 miles
County Road 96D	Annexed by the City of Espanola	-0.23 miles
County Road 97	Annexed by the City of Espanola	-0.31 miles
County road 100	Road Doesn't Exist	-0.40 miles
County Road 121	Road to the Old Landfill in Nambe	-0.70 miles
County Road 252	Not Maintained by the County	-0.46 miles
	<b>TOTAL</b>	<u>-20.19 miles</u>

**ADJUSTMENTS:**

County Road 6	1998 Map Incorrect, Correct Distance is 1.99 miles	-0.31 miles
County Road 67A	1998 Map Incorrect, Correct Distance is 1.4 miles	-0.70 miles
County Road 67F	1998 Map Incorrect, Correct Distance is 0.9 miles	-0.18 miles
County Road 67J	1998 Map Incorrect, Correct Distance is 0.9 miles	-0.28 miles
County Road 76	1998 Map Incorrect, Correct distance is 1.42 miles	<u>-0.65 miles</u>

1606890

TOTAL -2.12 miles

ADDITIONS:

The following roads in the Eldorado Subdivision were accepted by Resolution 1998-135

Avenida Eldorado	From US 285 to the Railroad Tracks	+1.83 miles
Avenida Torreon	From Ave. Eldorado to the La Paz Sub. Boundary	+0.18 miles
Condesa Road	From Ave. Torreon to Mago Road	+0.72 miles
Carissa Road	From Condesa Road to the La Paz Sub. Boundary	+0.07 miles
Condesa Court	From Condesa Road to the Cul de Sac	+0.11 miles
Mago Road	From Condesa Road to the Cul de Sac	+0.05 miles
Avila Road	From Ave. Eldorado to Ave. Eldorado (loop)	+0.56 miles
Avila Court	From Avila Road to the Cul de Sac	+0.17 miles
Lujo Plance	From Ave. Eldorado to the Cul de Sac	+0.06 miles
Sabroso Road	From Ave. Casa del Oro to the Cul de Sac	+0.36 miles
Sabroso Place	From Sabroso Road to the Cul de Sac	+0.09 miles
Sabroso Court	From Sabroso Road to the Cul de Sac	+0.11 miles
Isidro Road	From Ave. Casa del Oro to the Cul de Sac	+0.15 miles
Estambre Road	From Ave. Casa del Oro to the Cul de Sac	+1.03 miles
Estambre Place	From Estambre Road to the Cul de Sac	+0.12 miles
Estambre Court	From Estambre Road to the Cul de Sac	+0.15 miles
Gaviota Road	From Ave. Casa del Oro to Estambre Road	+0.28 miles
Lauro Road	From Caliente Road to Lauro Place	+0.39 miles
Lauro Place	From Ave. Eldorado to the Cul de Sac	+0.13 miles
Caliente Road	From Ave. Eldorado to Ave. Vista Grande	+0.60 miles
Caliente Place	From Caliente Road to the Cul de Sac	+0.15 miles
Esquina Road	From Ave. Eldorado to Caliente Road	+0.33 miles
Juego Court	From Juego Road to the Cul de Sac	+0.12 miles
Encantado Court	From Encantado Road to the Cul de Sac	+0.10 miles
	<b>TOTAL</b>	<b>+7.86 miles</b>

1606891

## EXHIBIT "B"

### SANTA FE COUNTY SUMMARY OF TOTAL ROADS

<b>TOTAL SUBDIVISION ROADS</b>	<b>166.98</b> miles
total asphalt	22.64 miles
total basecourse	84.52 miles
total chipseal	12.99 miles
total dirt	42.54 miles
total gravel	0.00 miles
total cold millings	5.73 miles
<b>TOTAL OTHER ROADS</b>	<b>425.79</b> miles
total asphalt	105.97 miles
total basecourse	30.06 miles
total chipseal	1.69 miles
total gravel	2.98 miles
total cold millings	11.85 miles
stabilized dirt	5.60 miles
total dirt	269.18 miles
<b>TOTAL MAINTAINED ROADS</b>	<b>592.77</b> miles

February 1999

# SANTA FE COUNTY ROADS

1606892

## MAINTENANCE DISTRICT I

<b>TOTAL SUBDIVISION ROADS</b>	28.74 miles
total asphalt	5.70 miles
total base course	6.60 miles
total chipseal	10.19 miles
total gravel	0.00 miles
total dirt	6.25 miles
<b>TOTAL OTHER ROADS</b>	119.21 miles
total asphalt	44.14 miles
total base course	11.08 miles
total chipseal	1.69 miles
total gravel	1.22 miles
total dirt	61.08 miles

## MAINTENANCE DISTRICT II

<b>TOTAL SUBDIVISION ROADS</b>	121.73 miles
total asphalt	16.94 miles
total basecourse	68.41 miles
total chipseal	2.80 miles
total gravel	0.00 miles
total dirt	29.29 miles
total cold millings	5.73 miles
<b>TOTAL OTHER ROADS</b>	135.70 miles
total asphalt	47.56 miles
total basecourse	10.86 miles
total chipseal	0.00 miles
total gravel	1.76 miles
total dirt	59.61 miles
stabilized dirt	5.60 miles
total cold millings	11.85 miles

## MAINTENANCE DISTRICT III

<b>TOTAL SUBDIVISION ROADS</b>	16.51 miles
total asphalt	0.00 miles
total base course	9.51 miles
total chipseal	0.00 miles
total dirt	7.00 miles
<b>TOTAL OTHER ROADS</b>	170.88 miles
total asphalt	14.27 miles
total base course	8.12 miles
total chipseal	0.00 miles
total cold millings	0.00 miles
total dirt	148.49 miles

**Santa Fe County TOTAL** 592.77 miles

**SANTA FE COUNTY ROADS  
MAINTENANCE DISTRICT I**

1606893

**SANTA FE COUNTY ROAD LIST**

FEB 99, Revised 2/12/99

**MAINTENANCE DISTRICT I**

ROAD NAME	BEGIN POINT	END POINT	ROAD	
			LENGTH	SURFACE
			miles	type
<b>Hyde Park Subdivision</b>				
Camino Lisa	Paseo Primero	Dead End	0.13	Asphalt
El Paseo	Paseo del Monte	Paseo del Monte	0.32	Asphalt
La Entrada	SR 475	Paseo Primero	0.08	Asphalt
Paseo del Monte	Paseo Primero	Paseo Primero (loop)	0.88	Asphalt
Paseo Iglesias	Paseo del Monte	Paseo del Monte (loop)	0.20	Asphalt
Paseo Ponderosa	Paseo del Monte	Paseo del Monte (loop)	0.37	Asphalt
Paseo Primero	La Entrada	Private Gate	0.15	Asphalt
Paseo Primero	La Entrada	Paseo del Monte	0.54	Asphalt
Paseo Primero	Paseo del Monte	Private Drive	0.20	Asphalt
		<b>total miles</b>	<b>2.87</b>	
<b>La Tierra Subdivision</b>				
Blue Jay Drive	Camino la Tierra	West Wild Flower Dr.	0.42	2" asphalt
Cosmo Circle	Camino la Tierra	Dead End	0.15	2" asphalt
Dogwood Circle	East Wildflower Dr.	Dead End	0.17	2" asphalt
East Wildflower Drive	Camino la Tierra	Dead End	0.78	2" asphalt
Elk Circle	Blue Jay Drive	Dead End	0.16	2" asphalt
Foxtail Circle	Blue Jay Drive	Dead End	0.11	2" asphalt
Laurel Circle	North Sparrow Lane	Dead End	0.10	2" asphalt
North Sparrow Lane	West Wildflower Dr.	Dead End	0.22	2" asphalt
Sunflower Circle	East Wildflower Dr.	Dead End	0.14	2" asphalt
Thistle Lane	East Wildflower Dr.	East Wildflower Dr. (loop)	0.33	2" asphalt
Camino Montuoso	Paseo de la Tierra	Dead End	0.69	chip seal
Estrada Calabasa	Paseo de la Tierra	Estrada Redonda	1.00	chip seal
Estrada Maya	Estrada Redonda	Dead End	0.89	chip seal
Estrada Redonda	Estrada Calabasa	Estrada Calabasa (loop)	1.71	chip seal
Paseo de la Tierra	Camino la Tierra	Camino Montuoso	2.32	chip seal
Vuelta Chamisa	Paseo de la Tierra	Dead End	0.29	chip seal
Vuelta Herradura, N & S	Estrada Redonda	Dead End	0.65	chip seal
Vuelta Linda	Estrada Redonda	Dead End	0.20	chip seal
Vuelta Montuoso	Vuelta Susana	Dead End	0.35	chip seal
Vuelta Muerdago	Camino Montuoso	Dead End	0.38	chip seal
Vuelta Rosal	Estrada Redonda	Dead End	0.20	chip seal
Vuelta Sabio	Paseo de la Tierra	Dead End	0.27	chip seal
Vuelta Susana	Paseo de la Tierra	Dead End	0.46	chip seal

**SANTA FE COUNTY ROADS  
MAINTENANCE DISTRICT I**

1606894

ROAD NAME	BEGIN POINT	END POINT	ROAD	
			LENGTH	SURFACE
			<i>miles</i>	<i>type</i>
Vuelta Tomas	Paseo de la Tierra	Dead End	0.48	chip seal
Vuelta Yucca	Estrada Redonda	Dead End	0.30	chip seal
<b>total miles</b>			<b>12.77</b>	
<b><i>Pinon Hills Subdivision</i></b>				
Calle Carla	Sloman Lane	Calle Suzanna	0.70	dirt
Calle Suzanna	Calle Carla	Calle Estevan	0.56	dirt
Calle Estevan	Calle Suzanna	Calle Francisca	0.81	dirt
Calle Enrique	Calle Carla	Calle Francisca	0.78	dirt
Calle Francisca	Calle Estevan	Dead End	1.07	dirt
Sloman Lane (CR 70A)	West Alameda CR70	Dead End	0.46	dirt
<b>total miles</b>			<b>4.63</b>	
<b><i>Puesta Del Sol Subdivision</i></b>				
Calle Sin Sonte	CR 68	Camino del Prado	0.66	basecourse
Entrada (CR 68)	CR 70 W Alameda	Calle Sinsonte	0.41	dirt
Camino Peralta	CR 68	Dead End	0.67	dirt
Calle Espejo	Camino Peralta	Calle Sin Sonte	0.79	dirt
Calle Verada	Camino Peralta	Camino del Prado	0.54	basecourse
Calle El Gancho	Calle Verada	Camino del Prado	0.43	basecourse
Camino del Prado	Camino Espejo	Private Road	0.37	basecourse
<b>total miles</b>			<b>4.20</b>	
<b><i>Platt Subdivision</i></b>				
Platt Court	Arroyo Alamo West	Dead End	0.11	base course
<b>total miles</b>			<b>0.11</b>	
<b><i>Vista Redonda Subdivision</i></b>				
Vista Redonda CR 76B	SR 592 MP 3.15	Dead End	1.41	base course
Vista Hermosa	Vista Redonda	Dead End	0.50	base course
Hermosa Lane	Vista Hermosa	Dead End	0.10	base course
Paseo Encantado East	Vista Redonda	Dead End	1.03	base course
Paseo Encantado West	Vista Redonda	Dead End	1.12	base course
<b>total miles</b>			<b>4.16</b>	

**SANTA FE COUNTY ROADS  
MAINTENANCE DISTRICT I**

1606895

ROAD NAME	BEGIN POINT	END POINT	ROAD	
			LENGTH miles	SURFACE type
<b>Other Roads</b>				
Caja del Rio	NM 599	Las Campanas	3.71	asphalt
Tesuque Transfer Station	NM 592 MP 0.52	Transfer Station	0.08	dirt
Jacona Transfer Station	NM 502	Transfer Station	0.90	dirt
Nambe Transfer Station	NM 503	Transfer Station	0.27	dirt
CR 62 Caja del Oro Grant	CR 66 Agua Fria	Caja del Rio	2.74	dirt
			0.23	asphalt
CR 62	Caja del Rio	FR 24	1.22	gravel
CR 68A San Isidro Crossing -	CR 66 Agua Fria	CR 70 W Alameda	0.64	asphalt
CR 70 West Alameda	City Limits	CR 62	3.18	asphalt
			0.22	dirt
CR 70B	CR 62	CR 70 W Alameda	0.38	dirt
CR 70C Camino Carlos Rael	Agua Fria Rd (city)	SF River	0.17	Chip Seal
CR 72 Tano Road	City Limits (M.P. 0.65)	Private Road	1.81	asphalt
			1.72	dirt
CR 72A Big Tesuque Canyon	CR 73A	Dead End	0.54	dirt
CR 72B Camino Miguel	CR 73A	Dead End	0.13	dirt
CR 72C Griego Hill	CR 72D	Private Road	0.30	dirt
CR 72D Arroyo Griego Road	CR 73A	Private Road	0.29	dirt
CR 72E Arroyo las Cuevas	CR 85	Dead End	1.14	dirt
CR 72F Calle San Martin	CR 72 Tano Rd	Dead End	0.63	dirt
CR 72G San Rafael Drive	CR 72 Tano Rd	Dead End	0.35	dirt
CR 72H	CR 73A	CR 72B	0.10	dirt
CR 72-I Old Coach Road	CR 73	Dead End	0.22	dirt
CR 73	US 285 S	US 285 N (loop)	3.10	asphalt
CR 73A Bishops Lodge Road	City Limits	CR 73	3.07	asphalt
CR 74	SR 592 MP 0.34	Private Road	1.96	dirt
CR 76 Pacheco Canyon Road	SR 592 MP 3.38	Forest Boundary - FS 102	1.42	dirt
CR 77 Camino La Tierra	NM 599	Rio Grande River	3.94	asphalt
			11.02	dirt
(CR 77) Buckman Road	City Limits (M.P. 1.36)	Dead End	0.61	asphalt
CR 77C Paseo Nopal	Paseo de Vistas	NM 599	1.15	dirt
			0.20	asphalt
CR 78 (Chupadero)	SR 592	Don Filomeno	1.02	asphalt
CR 78B (Rio en Medio)	End of SR 592	Private Road	0.74	dirt
CR 84	US 285 - Cities of Gold	San Ildefonso Pueblo 401	4.41	asphalt
			1.30	base course
			0.11	dirt
CR 84A	CR 101D	Dead End	0.49	dirt
CR 84B San Ildefonso Pueblo 107	CR 84	San Ildefonso Pueblo	0.84	base course
CR 84C	San Ildefonso Pueblo	Dead End	1.57	dirt
			1.60	base course
CR 84D	SR 502	CR 84C	2.19	dirt

**SANTA FE COUNTY ROADS  
MAINTENANCE DISTRICT I**

1606896

ROAD NAME	BEGIN POINT	END POINT	ROAD	
			LENGTH	SURFACE
			miles	type
CR 84E Camino de Rincon	0.5 mi. from NM 503, or 0.45 mi. from CR 84	Dead End	1.45	asphalt
CR 84F	CR 113A, CR 84G	Nambe Pueblo NP 101	0.48	dirt
CR 84G	CR 113A, CR 84F	Nambe Pueblo NP 101	1.20	dirt
CR 84J Grazing Elk Dr	CR 84	Private Road	0.92	dirt
CR 84J El Pueblito	US 84/285	CR 109 South	0.25	asphalt
CR 84K Camino Iglesia	CR 84	Dead End	0.91	dirt
CR 85 Camino Montoyas	City Limits	CR 72 Tano Road	0.26	dirt
CR 85 Tano Norte	CR 72 Tano Rd	Private Road	0.75	base course
CR 85A Tano Alto	CR 85 Tano Norte	CR 72 Tano Rd	1.28	base course
CR 85A Tano West	CR 72 Tano Rd	Private Road	0.56	dirt
CR 86 Arroyo Seco Circle	US 285	US 285 loop	0.83	dirt
CR 86A Wheat Street	CR 86	Dead End	0.83	dirt
CR 86B Gun Barrel Road	CR 88	CR 86A	0.31	dirt
CR 87 San Juan Road	CR 72 Tano Rd	City Limits	0.36	dirt
CR 88 La Puebla Road	US 285	SR 76	0.44	dirt
CR 88A Firehouse Road	CR 88	CR 88 D	2.8	asphalt
CR 88A El Sitio Road	CR 88	CR 88	0.36	asphalt
CR 88B Rio Vista Road	CR 88D	Private Road	0.85	base course
CR 88C Loma Vista Road	CR88D	Dead End	0.55	base course
CR 88D Placita Road	SR 76	Arroyo Alamo East	0.71	base course
Arroyo Alamo East	Placita Road	La Puebla Road	1.24	dirt
Arroyo Alamo West	La Puebla Road	Arroyo Alamo	0.39	dirt
CR 88E Arroyo Alamo East	CR 88D Placita Road	Peaks View Lane	0.58	dirt
CR 88F Bartons Loop	CR 88	CR 88	0.39	dirt
CR 88G Lower Firehouse Road	CR 88	CR 88D	0.43	dirt
CR 89 Feather Catcher	CR 89B	Private Roads	0.64	base course
			0.19	asphalt
			0.83	base course
CR 89A Bronze Sky	US 285	CR 89E	0.20	asphalt
			0.10	dirt
CR 89B Feather Catcher	US 285	CR 89	0.36	asphalt
CR 89C Gold Rock	CR 89E	CR 89	0.18	asphalt
CR 89D Cuyamungue Loop	US 285	US 285	0.54	asphalt
CR 89E Feather Road	CR 89B	Dead End	1.25	dirt
CR 90 E. Sombrillo Road	SR 106	Private Road	0.34	asphalt
			0.17	dirt
CR 90 W. Sombrillo Road	SR 106	Dead End	0.38	asphalt
CR 90A Shady Lane	SR 106	CR 90	0.44	asphalt
CR 90B Lumbre del Sol	CR 90	Dead End	0.40	dirt
CR 91 Camino Arroyo Seco	US 285	Dead End	0.43	dirt
CR 91A Boneyard Road	CR 91	Private Road	0.60	asphalt
			0.18	dirt
CR 91B Old Dump Road	CR 91A	Dead End	0.25	dirt
CR 91C Sueno de Vigil	US 285	Sueno de Vigil (loop)	0.45	dirt

**SANTA FE COUNTY ROADS  
MAINTENANCE DISTRICT I**

1606897

ROAD NAME	BEGIN POINT	END POINT	ROAD	
			LENGTH	SURFACE
			miles	type
CR 91D Walnut Street	CR 90	CR 91E	0.18	dirt
CR 91E Walnut Circle	CR 91D	CR 91D (loop)	0.29	dirt
"Walnut Lane"	CR 91D	CR 91D (loop)	0.26	dirt
CR 92 Santa Cruz Dam Road	CR 98	Santa Cruz Dam Splwy	0.80	dirt
CR 92A	CR 94	Dead End	0.64	dirt
CR 94 Canada Ancha	SR 76	CR 94A	0.98	base course
CR 94A El Portrero Road	CR 98	CR 94	0.75	base course
CR 94B Camino de los Ranchos	CR 94A	RAC 1444 & Private Road	1.08	dirt
CR 94C Santuario Drive	CR 98	CR 98	0.26	asphalt
CR 94D Plaza del Cerro	CR 94	CR 92A	0.35	dirt
CR 94E Camino de Mission	CR 98	CR 92A	0.36	asphalt
CR 98 Juan Medina Road	SR 503	SR 76	3.60	asphalt
CR 98A	SR 503	Santa Cruz Lake	1.52	chip seal
CR 101B	SR 502	CR 84	0.51	dirt
CR 101C Camino Ancon	SR 502	CR 84	0.40	dirt
			0.05	asphalt
CR 101D Evergreen Lane	SR 502	CR 84C	1.09	asphalt
CR 101E	SR 502	CR 84	0.45	asphalt
CR 101G Jacona Road	SR 502	CR 84	0.34	dirt
CR 103 Dancing Buffalo	US 285	Dead End	0.44	dirt
			0.31	asphalt
CR 104	CR 70 W Alameda	Dead End	0.57	dirt
CR 105	SR 503	US 285	0.67	dirt
CR 106	CR 117	Dead End	0.48	dirt
CR 109 North N Shining Sun	SR 503	US 285	1.10	asphalt
CR 109 South S Shining Sun	CR 84E	SR 503	0.41	dirt
CR 109A Sarma Lane	SR 503	Dead End	0.30	dirt
			0.05	asphalt
CR 113	SR 503	Dead End	1.27	dirt
			0.99	asphalt
CR 113 South	CR 113A	CR 84E	0.47	dirt
CR 113A	SR 503	CR 84G	0.83	asphalt
CR 113B Loma Blanca	CR 113	CR 113 (loop	0.70	dirt
CR 115	SR 503	Dead End	0.52	dirt
CR 117 North	CR 119 North	Private Roads	0.34	dirt
CR 117 South	CR 84E	CR 119 North	0.87	dirt
CR 119 North	SR 503	CR 84G	0.50	asphalt
CR 119 South	CR 84G	Nambe Pueblo NP 102W	0.54	asphalt
			0.08	dirt
CR 123 Cerro Pinon	SR 503	Private Gate	4.10	dirt
CR 127 Camino del Molino	SR 503	Dead End	0.42	dirt
CR 129 Camino de los Vigils	CR 94	Dead End	0.27	dirt
CR 131 Camino de Avajo	SR 503	Dead End	0.30	dirt
<b>total miles</b>			<b>147.95</b>	

**SANTA FE COUNTY ROADS  
MAINTENANCE DISTRICT I**

1606898

ROAD NAME	BEGIN POINT	END POINT	ROAD LENGTH	SURFACE

<b>TOTAL SUBDIVISION ROADS</b>	<b>28.74</b>
total asphalt	5.70
total base course	6.60
total chipseal	10.19
total gravel	0.00
total dirt	6.25
 <b>TOTAL OTHER ROADS</b>	 <b>119.21</b>
total asphalt	44.14
total base course	11.08
total chipseal	1.69
total gravel	1.22
total dirt	61.08

**SANTA FE COUNTY ROADS  
MAINTENANCE DISTRICT II**

1606899

**SANTA FE COUNTY ROAD LIST**

FEB 99, Revised 2/12/99

**MAINTENANCE DISTRICT II**

ROAD NAME	BEGIN POINT	END POINT	ROAD	
			LENGTH	SURFACE
			<i>miles</i>	<i>type</i>
<b>Capling Subdivision</b>				
Erica Road	W Frontage Rd I-25	Dead End	0.43	basecourse
Camino Debra	W Frontage Rd I-25	Dead End	0.13	dirt
		<b>total miles</b>	<b>0.56</b>	
<b>Carlson Subdivision</b>				
Eliza Road	Louis Rd	Carlson Road	0.12	cold millings
Louis Road (CR 50B)	E Frontage Rd I-25	Eliza Road	0.25	cold millings
Josephine Road	Louis Road	Carlson Road	0.12	cold millings
Emily Road	Josephine	Dead End	0.36	cold millings
Carlson Road	Emily Road	Eliza Road	0.32	cold millings
Otto Road	E Frontage Rd I-25	Emily Road	0.05	cold millings
		<b>total miles</b>	<b>1.22</b>	
<b>CerrillosVillage</b>				
Main Street	CR 59	Dead End	0.18	cold millings
Rail Road	CR 59	Third Street	0.15	cold millings
Waldo Street	Dead End	Dead End	0.22	cold millings
Second Street	CR 59B	Rail Road	0.14	cold millings
Third Street	CR 59B	Rail Road	0.14	cold millings
		<b>total miles</b>	<b>0.83</b>	
<b>Cerros Cantando Subdivision</b>				
Calle Cantando	Rabbit Road	Rabbit Road (loop)	0.64	Dirt
Paseo de Rincon	Rabbit Road	Calle Cantando	0.25	Dirt
		<b>total miles</b>	<b>0.89</b>	
<b>Country Club Estates</b>				
Fairly Road	Airport Road SR 284	Dead End	0.28	asphalt
Calle de Vencejo	Fairly Road	Dead End	0.31	asphalt
Calle Zanate	Country Club Rd CR 61	Dead End	0.26	asphalt
Calle Chupa Rosa	Calle Zanate	Calle de Vencejo	0.14	asphalt
Calle Tangara	Calle Zanate	Calle de Vencejo	0.16	asphalt
		<b>total miles</b>	<b>1.15</b>	

**SANTA FE COUNTY ROADS  
MAINTENANCE DISTRICT II**

1606900

ROAD NAME	BEGIN POINT	END POINT	ROAD	
			LENGTH miles	SURFACE type
<i>Eldorado Subdivision</i>				
Abanico Road	Ave Vista Grande	Ave de Comprades	0.43	basecourse
Alba Court	Ave de Comprades	Dead End	0.05	basecourse
Alcalde Loop	Encantado Road	Encantado Road (loop)	0.39	basecourse
Alcalde Road	Ave de Compadres	Alcalde Loop	0.51	basecourse
Alondra Road	Ave de Compadres	Herrada Road	0.86	basecourse
Altura Drive	Altura Road	Monte Alto Road	0.09	basecourse
Altura Road	Monte Alto Road	Dead End	0.57	basecourse
Amistad Place	Ave de Amistad	Dead End	0.10	basecourse
Antigua Court	Antigua Road	Dead End	0.12	basecourse
Antigua Place	Antigua Road	Dead End	0.09	basecourse
Antigua Road	Ave Casa del Oro	Tetilla Road	0.49	basecourse
Asta Terrace	Ave Vista Grande	Dead End	0.09	basecourse
Aula Court	Ave de Compadres	Dead End	0.06	basecourse
Avalon Place	Avalon Road	Dead End	0.09	basecourse
Avalon Road	Ave Vista Grande	Dead End	0.29	basecourse
Avenida Azul	Ave Vista Grande	Encantado Road	1.17	asphalt
Avenida Buena Ventura	Ave Vista Grande	Ave de Amistad	0.23	basecourse
Avenida Casa del Oro	Ave Vista Grande	Bonito Road	1.44	basecourse
Avenida de Amistad	US 285	Avenida del Monte Alto	1.47	asphalt
Avenida de Amistad	Avenida de Monte Alto	Buena Ventura	0.49	basecourse
Avenida de Compadres	Ave Eldorado	Herrada Road	0.42	basecourse
Avenida de Compadres	Herrada Road	Ave Vista Grande	1.37	asphalt
Avenida de Compadres	Ave Vista Grande	dead end by Gualdo Road	0.63	basecourse
Avenida Eldorado	US 285	Railroad Tracks	1.83	asphalt
Avenida de Monte Alto	Ave de Amistad	Ave Vista Grande	0.93	asphalt
Avenida Torreon	Ave Vista Grande	Condesa Road	1.10	asphalt
Avenida Vista Grande	US 285	Dead End	4.82	asphalt
Aventura Road	Herrada Road	Ave Eldorado	0.60	basecourse
Avila Road	Avenida Eldorado	Avenida Eldorado	0.56	basecourse
Avila Court	Avila Road	Dead End	0.17	basecourse
Azul Court	Azul loop	Dead End	0.13	basecourse
Azul Drive	Ave Azul	Dead End	0.17	basecourse
Azul Loop	Ave Azul	Ave Azul (loop)	0.76	basecourse
Azul Place	Ave Azul	Dead End	0.09	basecourse
Azul Way	Azul Loop	Dead End	0.13	basecourse
Balde Road	Ave de Compadres	Abanico Road	0.26	basecourse
Balsa Court	Balsa Road	Dead End	0.22	basecourse
Balsa Drive	Balsa Road	Dead End	0.27	basecourse
Balsa Place	Balsa Road	Dead End	0.11	basecourse
Balsa Road	Ave Casa del Oro	Ave de Compadres	1.20	basecourse
Baya Court	Alondra Road	Dead End	0.12	basecourse
Baya Road	Ave Compadres	Alondra Road	0.32	basecourse
Birla Court	Avenida Azul	Dead End	0.10	basecourse
Bonito Court	Bonito Road	Dead End	0.19	basecourse
Bonito Road	Ave Casa del Oro	Herrada Road	0.44	basecourse

**SANTA FE COUNTY ROADS  
MAINTENANCE DISTRICT II**

1606901

ROAD NAME	BEGIN POINT	END POINT	ROAD	
			LENGTH	SURFACE
			<i>miles</i>	<i>type</i>
<b>Eldorado Subdivision</b>				
Bosque Loop	Ave Eldorado	Ave Eldorado (loop)	0.49	basecourse
Buena Ventura Place	Ave de Amistad	Dead End	0.12	basecourse
Cagua Court	Ave Eldorado	Dead End	0.11	basecourse
Caliente Road	Ave Vista Grande	Avenida Eldorado	0.53	basecourse
			0.07	asphalt
Caliente Place	Caliente Road	Dead End	0.15	basecourse
Camerada Loop	Camerada Road	Camerada Loop	0.43	basecourse
Camerada Road	Lucero Road	Camerada Loop	0.90	basecourse
Carissa Road	Condesa Road	private road	0.07	basecourse
Carlito Road	Monte Alto Road	Cuesta Road	0.29	basecourse
Casa de Oro Court	Ave Casa del Oro	Dead End	0.19	basecourse
Casa de Oro Lane	Ave Casa del Oro	Dead End	0.14	basecourse
Casa del Oro Loop	Ave Casa del Oro	Ave Casa del Oro (loop)	0.29	basecourse
Casa de Oro Place	Ave Casa del Oro	Dead End	0.05	basecourse
Casa de Oro Way	Ave Casa del Oro	Dead End	0.13	basecourse
Cerrado Court	Cerrado Road	Dead End	0.11	basecourse
Cerrado Drive	Cerrado Loop	Dead End	0.24	basecourse
Cerrado Loop	Cerrado Road	Ave Vista Grande	0.99	basecourse
Cerrado Road	Ave Vista Grande	Cerrado Court	0.35	basecourse
Chapala Road	Ave Eldorado	Reno Place	0.58	basecourse
Chusco Road	Ave Vista Eldorado	Ave de Amistad	0.72	basecourse
Conchas Court	Conchas Loop	Dead End	0.12	basecourse
Conchas Loop	Torneo Road	Verano Loop	0.42	basecourse
Conchas Place	Conchas Loop	Dead End	0.07	basecourse
Condesa Road	Avenida Torreon	Mago Road	0.72	basecourse
Condesa Court	Condesa Road	Dead End	0.11	basecourse
Cuesta Lane	Cuesta Road	Dead End	0.21	basecourse
Cuesta Road	Monte Alto Road	Monte Alto Road (loop)	0.77	basecourse
Demas Road	Ave Vista Grande	Balde Road	0.12	basecourse
Demora Court	Demora Road	Dead End	0.08	basecourse
Demora Road	Ave de Compadres	Alondra Road	0.48	basecourse
Descanso Road	Monte Alto	Cuesta Road	0.42	basecourse
Domingo Court	Domingo Road	Dead End	0.12	basecourse
Domingo Place	Domingo Road	Dead End	0.07	basecourse
Domingo Road	Herrada Road	Herrada Road (loop)	0.85	basecourse
Dovela Court	Dovela Road	Dead End	0.08	basecourse
Dovela Road	Ave Vista Grande	Espira Road	0.38	basecourse
Dovela Place	Dovela Road	Dead End	0.21	basecourse
Duende Road	Ave Torreon	Palacio Road	0.28	basecourse
Dulce Road	Ave Casa del Oro	Herrada Road	0.31	basecourse
Eldorado Circle	Ave Eldorado	Dead End	0.13	basecourse
Eldorado Place	Ave Eldorado	Dead End	0.08	basecourse
Eldorado Way	Ave Eldorado	Dead End	0.13	basecourse
Encantado Circle	Encantado Loop	Encantado Loop	0.35	basecourse
Encantado Court	Encantado Road	Dead End	0.10	basecourse
Encantado Place	Encantado Road	Dead End	0.11	basecourse

**SANTA FE COUNTY ROADS  
MAINTENANCE DISTRICT II**

1606902

ROAD NAME	BEGIN POINT	END POINT	ROAD	
			LENGTH	SURFACE
			miles	type
<i>Eldorado Subdivision</i>				
Encantado Road	Ave de Compadres	Ave Azul	2.11	basecourse
Encantado Loop	Encantado Road	Ave Azul	0.88	basecourse
Enebro Court	Enebro Road	Dead End	0.12	basecourse
Enebro Place	Ave Vista Grande	Dead End	0.15	basecourse
Enebro Road	Ave Vista Grande	Frasco Road	0.36	basecourse
Enebro Way	Ave Vista Grande	Dead End	0.08	basecourse
Ensenada Drive	Ave Eldorado	Ave Torreon	0.25	basecourse
Espira Court	Ave Vista Grande	Dead End	0.10	basecourse
Espira Road	Ave Vista Grande	Dovela Road	0.33	basecourse
Esquila Road	Alondra Road	Ave de Compadres	0.30	basecourse
Esquina Road	Avenida Eldorado	Caliente Road	0.33	basecourse
Estacada Court	Herrada Road	Dead End	0.13	basecourse
Estacada Road	Herrada Road	Ave Eldorado	0.42	basecourse
Estambre Court	Estambre Road	Dead End	0.15	basecourse
Estambre Place	Estambre Road	Dead End	0.12	basecourse
Estambre Road	Herrada Road	Gaviota Road	1.03	basecourse
Floresta Drive	Caliente Road	Glorieta Road	0.32	basecourse
Fonda Court	Fonda Road	Dead End	0.33	basecourse
Fonda Place	Fonda Road	Dead End	0.10	basecourse
Fonda Road	Ave de Compadres	Guado Road	0.40	basecourse
Fonda Way	Fonda Road	Dead End	0.09	basecourse
Fortuna Road	Ave Vista Grande	Ave de Compadres	0.29	basecourse
Frasco Court	Frasco Road	Dead End	0.10	basecourse
Frasco Place	Frasco Road	Dead End	0.14	basecourse
Frasco Road	Enebro Road	Frasco Terrace	0.43	basecourse
Frasco Terrace	Frasco Place	Dead End	0.08	basecourse
Frasco Way	Enebro Road	Dead End	0.13	basecourse
Garbosa Road	Ave Vista Grande	Mariposa Road	0.23	basecourse
Gavilan Court	Gavilan Road	Dead End	0.07	basecourse
Gavilan Place	Herrada Road	Frasco Road	0.10	basecourse
Gavilan Road	Herrada Road	Frasco Road	0.55	basecourse
Gaviota Road	Avenida Casa del Oro	Estambre Road	0.28	basecourse
Glorieta Road	Ave Vista Grande	Caliente Road	0.38	basecourse
Gualdo Road	Ave de Compadres	Fonda Court	0.31	basecourse
Herrada Court	Herrada Road	Dead End	0.25	basecourse
Herrada Place	Herrada Road	Dead End	0.11	basecourse
Herrada Road	Ave Casa del Oro	Herrada Terrace	1.91	basecourse
Herrada Terrace	Herrada Road	Dead End	0.10	basecourse
Herrada Way	Herrada Road	Dead End	0.10	basecourse
Hidalgo Court	Ave Vista Grande	Dead End	0.12	basecourse
Inez Court	Ave Eldorado	Dead End	0.08	basecourse
Isidro Road	Avenida Casa del Oro	Dead End	0.15	basecourse
Jornada Court	Jornada Loop	Dead End	0.23	basecourse
Jornada Loop	Ave de Compadres	Ave de Compadres (loop)	0.74	basecourse
Jornada Place	Jornada Loop	Dead End	0.07	basecourse

**SANTA FE COUNTY ROADS  
MAINTENANCE DISTRICT II**

1606903

ROAD NAME	BEGIN POINT	END POINT	ROAD	
			LENGTH miles	SURFACE type
<i>Eldorado Subdivision</i>				
Jornada Way	Jornada Loop	Dead End	0.10	basecourse
Juego Road	Glorieta Road	Ave Torreon	0.63	basecourse
Juego Court	Juego Road	Dead End	0.12	basecourse
La Hacienda Loop	Ave de Amistad	Ave de Amistad (loop)	0.28	asphalt
Ladera Lane	Ladera Road	Ave Casa del Oro	0.28	basecourse
Ladera Place	Ladera Road	Dead End	0.08	basecourse
Ladera Road	Ave Casa del Oro	Dead End	0.44	basecourse
Laguna Lane	Monterey Road	Dead End	0.11	basecourse
Lauro Road	Caliente Road	Lauro Place	0.39	basecourse
Lauro Place	Avenida Eldorado	Dead End	0.13	basecourse
Lobo Lane	Monterey Road	Dead End	0.11	basecourse
Lucero Road	Ave Vista Grande	Ave Azul	0.52	basecourse
Lujo Place	Avenida Eldorado	Dead End	0.06	basecourse
Luna Drive	Ave Vista Grande	Dead End	0.15	basecourse
Mago Road	Condesa Road	Dead End	0.05	basecourse
Manzano Lane	Ave Vista Grande	Dead End	0.15	basecourse
Mariano Road	Monte Alto Road	Cuesta Road	0.43	basecourse
Mariposa Road	Ave Vista Grande	Ave Azul	0.43	basecourse
Melado Drive	Ave Vista Grande	Juego Road	0.36	basecourse
Mimosa Court	Mimora Road	Dead End	0.07	basecourse
Mimosa Road	Ave Vista Grande	Ave de Compadres	0.63	basecourse
Montana Court	Ave Vista Grande	Dead End	0.09	basecourse
Monte Alto Circle	Monte Alto Road	Dead End	0.14	basecourse
Monte Alto Court	Monte Alto Road	Dead End	0.14	basecourse
Monte Alto Lane	Monte Alto Road	Dead End	0.18	basecourse
Monte Alto Place	Monte Alto Road	Dead End	0.24	basecourse
Monte Alto Road	Avenida Vista Grande	Ave Torreon	2.14	basecourse
Monte Alto Way	Monte Alto Road	Dead End	0.12	basecourse
Monterey Road	Ave Eldorado	Reno Road	0.72	basecourse
Moya Lane	Moya Road	Dead End	0.12	basecourse
Moya Loop	Ave de Monte Alto	Ave de Monte Alto (loop)	0.81	basecourse
Moya Place	Moya Road	Dead End	0.09	basecourse
Moya Road	Ave Vista Grande	Ave de Monte Alto	0.92	basecourse
Nido Lane	Ave de Monte Alto	Dead End	0.13	basecourse
Oriente Court	Ave de Monte Alto	Dead End	0.10	basecourse
Oro Place	Ave Case del Oro	Dead End	0.10	basecourse
Ortiz Lane	Ave Vista Grande	Dead End	0.15	basecourse
Palacio Road	Ave Torreon	Juego Road	0.52	basecourse
Pino Place	Ave de Monte Alto	Dead End	0.09	basecourse
Puerto Court	Ave Vista Grande	Dead End	0.12	basecourse
Puerto Way	Puerto Road	Dead End	0.11	basecourse
Puerto Road	Chusco Road	Dead End	0.34	basecourse
Raudo Road	Ave de Amistad	Moya Loop	0.15	basecourse
Raudo Place	Raudo Road	Dead End	0.06	basecourse
Redondo Court	Herrada Road	Dead End	0.18	basecourse
Reno Place	Chapala Road	Dead End	0.18	basecourse
Reno Road	Ave Eldorado	Dead End	0.25	basecourse
Rico Court	Monte Alto Road	Dead End	0.10	basecourse

**SANTA FE COUNTY ROADS  
MAINTENANCE DISTRICT II**

1606904

ROAD NAME	BEGIN POINT	END POINT	ROAD	
			LENGTH	SURFACE
			<i>miles</i>	<i>type</i>
<b>Eldorado Subdivision</b>				
Sabroso Road	Avenida Casa del Oro	Dead End	0.36	basecourse
Sabroso Court	Sabroso Road	Dead End	0.11	basecourse
Sabroso Place	Sabroso Road	Dead End	0.09	basecourse
Sandia Lane	Ave Vista Grande	Dead End	0.18	basecourse
Solano Court	Monte Alto Road	Dead End	0.11	basecourse
Sombra Court	Monte Alto Road	Dead End	0.13	basecourse
Tarro Road	Ave Casa del Oro	Tetilla Road	0.39	basecourse
Tasa Place	Ave Monte Alto	Dead End	0.07	basecourse
Tetilla Road	Tarro Road	Dead End	0.60	basecourse
Torneo Court	Torneo Road	Dead End	0.09	basecourse
Torneo Road	Ave de Monte Alto	Conchas Place	0.27	basecourse
Torreon Place	Ave Torreon	Dead End	0.12	basecourse
Valencia Court	Valencia Loop	Dead End	0.10	basecourse
Valencia Loop	Monte Alto Road	Monte Alto Road (loop)	0.53	basecourse
Verano Court	Verano Loop	Dead End	0.07	Chip Seal
Verano Drive	Verano Loop South	Verano Loop North	0.16	Chip Seal
Verano Lane	Verano Loop South	Verano Loop North	0.15	Chip Seal
Verano Loop	Ave de Monte Alto	Verano Loop (loop)	2.26	Chip Seal
Verano Place	Verano Loop	Dead End	0.07	Chip Seal
Verano Way	Verano Loop	Dead End	0.09	Chip Seal
Vista Grande Circle	Ave Vista Grande	Dead End	0.22	basecourse
Vista Grande Court	Vista Grande Drive	Dead End	0.12	basecourse
Vista Grande Drive	Ave Vista Grande	Dead End	0.23	basecourse
			<b>total miles</b>	<b>75.02</b>
<b>Galisteo Village</b>				
La Otra Vanda	Via La Puente	Avenida Vieja	0.11	basecourse
				0.11
<b>Glorieta Estates</b>				
Avenida Ponderosa	Fire Station Road	Private Road	1.76	basecourse
Pop Chalee	Avenida Ponderosa	Raven Tree Road	0.09	basecourse
Pine Haven Drive	Avenida Ponderosa	Private Road	0.15	basecourse
Raven Tree Road	Pine Haven Drive	Private Road	0.50	basecourse
			<b>total miles</b>	<b>2.50</b>
<b>Hondo Hills</b>				
Piute Road	Old Las Vegas Hwy	Toltec Road	0.28	dirt
Toltec Road	Piute Road	CR 67	0.30	dirt
Puye Road	Toltec Road	Cibola Circle	0.69	dirt
Cibola Circle	Old Las Vegas Hwy	Cibola Circle	1.18	dirt
Ute Circle	Old Las Vegas Hwy	Old Las Vegas Hwy (loop)	0.43	dirt
Ute Lane	Ute Road	Dead End	0.11	dirt
			<b>total miles</b>	<b>2.99</b>

**SANTA FE COUNTY ROADS  
MAINTENANCE DISTRICT II**

1606905

ROAD NAME	BEGIN POINT	END POINT	ROAD	
			LENGTH	SURFACE
			miles	type
<b>Mayfield Subdivision</b>				
Sunset Road	County Rd 54	Cerro del Alamo	0.57	asphalt
<b>Ranchos de Galisteo Subivision</b>				
Camino los Caberos	Cam San Cristobal	Cam los Angelitos	0.48	dirt
Camino los Angelitos	CR 42	Dead End	0.70	dirt
Camino San Cristobal	CR 42	Dead End	0.95	dirt
Camino Libre	Cam los Angelitos	Cam San Cristobal	0.55	dirt
		<b>total miles</b>	<b>2.68</b>	
<b>Rancho de la Luna Subdivision</b>				
Florence Road	Mutt Nelson Road	Prince Road	0.19	dirt
Barton	Mutt Nelson Road	Prince Road	0.19	basecourse
Prince Road	Dead End	Dead End	0.47	dirt
		<b>total miles</b>	<b>0.85</b>	
<b>Rancho Escondido Subdivision</b>				
Zonie Way	Old Las Vegas Hwy	Dead End	0.12	dirt
Camino Valle	US 285	Dead End	0.81	dirt
Camino Pinon	Camino Valle	Dead End	0.26	dirt
Caminito de Pinon	Old Las Vegas Hwy	Dead End	0.58	dirt
		<b>total miles</b>	<b>1.77</b>	
<b>Remuda Ridge Subdivision</b>				
North Chapparral	Calle Prado	Dead End	0.10	cold millings
Reata Road	W. Frontage Road	Dead End	0.64	cold millings
Chalan Road	Reata Road	Dead End	0.32	cold millings
Camino Charro	Reata Road	Dead End	0.22	cold millings
Calle Prado	Camino Charro	Chalan Road	0.36	cold millings
South Chapparral	Calle Prado	Dead End	0.10	cold millings
		<b>total miles</b>	<b>1.74</b>	
<b>Racetrack Subdivision</b>				
Camino Mucho	CR 56	Camino Largo	0.15	basecourse
Paseo de San Antonio	CR 56	Dead End	0.16	basecourse
Calle Corto	CR 56	Camino Largo	0.18	basecourse
Camino Largo	CR 56	Calle Corto	0.43	basecourse
Camino Torcido Loop	CR 56	CR 56 (loop)	0.85	basecourse
		<b>total miles</b>	<b>1.77</b>	
<b>Rancho Alegre Subdivision</b>				
Rancho Alegre Road	CR 45	Dead End	2.58	dirt
Miner Trail	Rancho Alegre Road	Dead End	0.17	dirt

**SANTA FE COUNTY ROADS  
MAINTENANCE DISTRICT II**

1606906

ROAD NAME	BEGIN POINT	END POINT	ROAD	
			LENGTH	SURFACE
			<small>miles</small>	<small>typ.</small>
Coyote Trail	Rancho Alegre Road	Dead End	0.70	dirt
San Marcos Trail	Coyote Trail	Private Road	0.25	dirt
Gallina Road	Rancho Alegre Road	Dead End	0.53	dirt
El Cerro Trail	Rancho Alegre Road	Dead End	0.17	dirt
Bronze Trail	Rancho Alegre Road	Dead End	0.33	dirt
Bonanza Trail	Rancho Alegre Road	Dead End	0.63	dirt
Gold Trail	Rancho Alegre Road	Dead End	0.47	dirt
Copper Trail	Rancho Alegre Road	Dead End	0.34	dirt
			<b>total miles</b>	<b>6.17</b>
<b><i>Sunlit Hills Subdivision</i></b>				
"Camino Cielo Azul"	Paseo Vista ( CR 58E)	Dead End	0.34	dirt
Camino del Monte	Paseo Vista ( CR 58E)	Dead End	0.25	basecourse

**SANTA FE COUNTY ROADS  
MAINTENANCE DISTRICT II**

1606907

ROAD NAME	BEGIN POINT	END POINT	ROAD	
			LENGTH	SURFACE
			miles	type
Paseo Vista (CR 58E)	Camino del Sol	Dead End	1.12	dirt
Camino Cielo Azul	Seton Village Dr (CR 58)	Paseo Vista ( CR 58E)	0.19	dirt
Camino del Sol	Paseo Vista (CR 58E)	Dead End	0.44	dirt
Camino Pacifico	Paseo del Pinon	Nine Mile Road	0.96	dirt
Sunlit Drive	Nine Mile Road	Dead End	0.24	dirt
			1.44	basecourse
Camino Tetzcocho	Nine Mile Road	Dead End	0.63	dirt
Camino Oriente	Camino Tetzcocho	Nine Mile Road	0.60	dirt
Camino Sudeste	Camino Tetzcocho	Sunlit Drive	0.64	basecourse
Sudeste Place	Camino Sudeste	Dead End	0.37	dirt
Oriente Place	Camino Sudeste	Camino Oriente	0.19	dirt
Timberwick Road	Nine Mile Road	Dead End	0.44	dirt
Paseo del Pinon	Seton Village Dr	Dead End	1.08	dirt
		<b>total miles</b>	<b>8.93</b>	
<b>Silverado Subdivision (pending commission adoption)</b>				basecourse
<b>Taylor Subdivision</b>				
Taylor Loop	I-25 Frontage Rd	I-25 Frontage Rd	0.91	cold millings
Taylor Road	I-25 Frontage Rd	Taylor Loop	0.34	cold millings
		<b>total miles</b>	<b>1.25</b>	
<b>Town and Country Subdivision</b>				
Camino Jalisco	Richards Avenue	Dead End	0.33	dirt
Calle VeraCruz	Camino Jalisco	Durango Drive	0.43	dirt
Durango Drive	Camino Jalisco	Richards Ave	0.33	asphalt
		<b>total miles</b>	<b>1.09</b>	
<b>Turquoise Trail Subdivision</b>				
Turquoise Trail Court	SR 14	Dawn Trail	0.22	dirt
Dawn Trail	Turquoise Trail	Dead End	0.40	dirt
Arroyo Trail	Dawn Trail	Dead End	0.18	dirt
		<b>total miles</b>	<b>0.80</b>	
<b>Valle Lindo Subdivision</b>				
CR 48 Vista Grande Rd	SR 14	Corrado	0.69	cold millings
			0.19	dirt
CR 48A Camino Bajo	SR 14	Dead End	0.79	dirt
CR 48B Vista del Monte	SR 14	Dead End	0.97	dirt
CR 48D Calle de los Cerros	CR 48A	CR 48B	0.21	dirt
CR 48E Calle del Prado	CR 48	CR 48A	0.22	dirt
CR 48F Calle Hermosa	CR 48	CR 48A	0.18	dirt
		<b>total miles</b>	<b>3.25</b>	

**SANTA FE COUNTY ROADS  
MAINTENANCE DISTRICT II**

1606908

ROAD NAME	BEGIN POINT	END POINT	ROAD	
			LENGTH	SURFACE
			miles	type
<b>Vista Land Subdivision</b>				
Camino Montoya	CR 56	Calle Debra	1.02	dirt
			0.50	basecourse
Calle Lisa	Camino Montoya	Calle Debra	0.24	basecourse
Calle Debra	Camino Lisa	CR 56	1.16	basecourse
Calle de Juan	Calle Debra	Camino Montoya	0.33	dirt
Calle de Carlotta	Calle Debra	Camino Montoya	0.33	dirt
Calle Gary	Calle Debra	Dead End	0.16	dirt
<b>total miles</b>			<b>3.74</b>	
<b>Valle Vista Subdivision</b>				
Valle Vista Blvd	SR 14	Dead End	0.52	asphalt poor
Ramada Way East	Valle Vista Blvd.	Sierra Place South	0.36	asphalt poor
Ramada Way West	Sierra Place South	Dead End	0.15	asphalt poor
San Mateo Way South	Valle Vista Blvd.	Ramada Way West	0.16	asphalt poor
Valle Vista Court	San Mateo South	Dead End	0.09	asphalt poor
Ramada Court	San Mateo South	Dead End	0.09	asphalt poor
San Pedro Way	Sierra Place South	Ramada Way East	0.22	asphalt poor
San Mateo Court	Sierra Place South	Dead End	0.07	asphalt poor
Sierra Place South	Valle Vista Blvd.	Ramada Way East	0.19	asphalt poor
<b>total miles</b>			<b>1.85</b>	
<b>Other Roads</b>				
Galisteo Road	Galisteo Road (city)	Dead End	0.20	dirt
Pajarito Blanco Road	Corral Blanco CR 50E	Dead End	0.16	cold millings
San Marcos Transfer Station	CR 42	Transfer Station	0.35	dirt
El Dorado Transfer Station	US 285	Transfer Station	0.21	dirt
CR 18B Ocate Road	Cerrillos Road	Dead End	0.44	asphalt
CR 33	US 285	Village of Lamy	1.54	asphalt
CR 33A Avenida Vieja	SR 41	dead end	0.68	basecourse
Via La Puente	SR 41 & CR 42	Avenida Vieja	0.35	basecourse
CR 33B Cerro Circle	CR 33	CR 33 (Loop)	0.41	dirt
CR 33C	Village of Lamy	Los Hornos Road	0.30	dirt
CR 36 El Gancho Way	Old Las Vegas Hwy	CR 67 Old SF Trail	0.27	asphalt
CR 42	SR 14	SR 41	6.73	dirt
			2.60	asphalt
CR 44 Shenandoah Trail	SR 14	North Fork	1.34	asphalt
CR 44 South Fork	North Fork	Pine Street	1.44	asphalt
CR 44A San Marcos Road East	SR 14	Dead End	1.10	dirt
CR 44B Pueblo Road	CR 44A	Dead End	0.44	dirt

**SANTA FE COUNTY ROADS  
MAINTENANCE DISTRICT II**

1606909

ROAD NAME	BEGIN POINT	END POINT	ROAD	
			LENGTH	SURFACE
			miles	type
CR 59A	CR 57	Dead End	1.37	dirt
CR 59B River Street	CR 59	Dead End	0.49	basecourse
			0.25	dirt
CR 60 Nine Mile Road	Old Las Vegas Hwy	Dead End	2.01	asphalt
CR 60A Apache Plume Dr	CR 60	cattleguard	0.80	cold millings
CR 61 Country Club Road	SR 284 Airport Rd	Private Road	0.34	dirt
CR 61A	SR 284 Airport Rd	Dead End	0.28	dirt
CR 61B Jemez Road	CR 66 Agua Fria Rd	SR 284 Airport Rd	0.80	asphalt
CR 61D Alamo Lane	CR 61E Cam Lopez	CR 66 Agua Fria Rd	0.21	dirt
CR 61E Cam de los Lopez	SR 284 Airport Rd	CR 66 Agua Fria Rd	1.10	asphalt
CR 61F Alamo Lane	CR 61E Cam Lopez	CR 66 Agua Fria	0.17	dirt
CR 63 La Joya Rd	SR 50	FR 612	1.72	dirt
			0.52	asphalt
CR 63A La Cueva Rd	SR 50	FR 375	3.28	dirt
CR 63B Lower La Joya Rd	Old Las Vegas Hwy	Dead End	1.06	dirt
CR 63C Valencia Rd	I - 25	Private Road	0.20	dirt
CR 63D The Hill	SR 41	CR 42	0.38	dirt
CR 63F La Vega	SR 41	CR 33A Via La Puente	0.25	basecourse
CR 64A Mimbres Lane	Rodeo Rd	Private Road	0.10	dirt
CR 64B Rodeo Lane	Rodeo Rd	Dead End	0.20	dirt
CR 64L Richards Ave	Santa Fe city limits	Community College Entrance	1.90	asphalt
CR 66 Agua Fria & San Felipe	City Limits	SR 284 Airport Rd	3.68	asphalt
CR 67 Old Santa Fe Trail	City Limits	Dead End	5.50	asphalt
			2.12	dirt
CR 67A Canada Village Road	CR 67	Cattleguard @ 1.4 mi.	0.79	asphalt
			0.59	dirt
CR 67C Two Trails Road	Old Las Vegas Hwy	CR 67	0.94	asphalt
CR 67D Jericho Lane	CR 67 Old SF Trail	Dead End	0.20	dirt
CR 67F La Barbaria Road	CR 67 Old SF Trail	Private Road	0.90	dirt
CR 67G Ravens Ridge Road	CR 67	Private Road	0.75	dirt
CR 67H	CR 67	Dead End	0.67	dirt
CR 67J Double Arrow Rd	CR 67	Dead End	0.90	dirt
CR 67K	CR 67	Dead End	0.68	dirt
CR 69 Old Galisteo Road	Old Agua Fria Road W	Camino Estrellas	0.87	cold millings
CR 69A Los Tapias Lane	CR 69	Dead End	0.45	dirt
CR 71 Old Arroyo Chamiso (city maintained)	Arroyo Chamiso	Dead End	0.73	cold millings
CR 71A Zia Road (city maintained)	City Limits	CR 71B	0.22	asphalt
CR 71B Botulph Road (city maintained)	Arroyo Chamiso	Zia Road CR 71A	0.26	cold millings
CR 75 Santa Barbara (city maintained)	Old Pecos Trail	Dead End	0.45	dirt
CR 110 San Sebastian	CR 46	Dead End	0.75	dirt
<b>total miles</b>			<b>257.43</b>	

**SANTA FE COUNTY ROADS  
MAINTENANCE DISTRICT II**

1606910

ROAD NAME	BEGIN POINT	END POINT	ROAD	
			LENGTH	SURFACE
<b>TOTAL SUBDIVISION ROADS</b>			<b>121.73</b>	
		total asphalt	16.94	
		total basecourse	68.41	
		total chipseal	2.80	
		total gravel	0.00	
		total dirt	29.29	
		total cold millings	5.73	
<b>TOTAL OTHER ROADS</b>			<b>135.70</b>	
		total asphalt	47.56	
		total basecourse	10.86	
		total chipseal	0.00	
		total gravel	1.76	
		total dirt	59.61	
		stabilized dirt	5.60	
		total cold millings	11.9	

# SANTA FE COUNTY ROADS MAINTENANCE DISTRICT III

## SANTA FE COUNTY ROAD LIST

FEB 99, Revised 2/12/99

1606911

### MAINTENANCE DISTRICT III

ROAD NAME	BEGIN POINT	END POINT	ROAD LENGTH	SURFACE
			<i>miles</i>	<i>type</i>
<b><i>Bachelor Draw Subdivision</i></b>				
Bachelor Trail	CR 8 Dinkle Road	Calaway Road	0.48	dirt
Calaway Road	Bachelor Trail	Lynch Trail	0.27	dirt
		<b>total miles</b>	<b>0.75</b>	
<b><i>Carls Subdivision</i></b>				
Main Street	Cactus Road	Frontage Road	0.23	dirt
		<b>total miles</b>	<b>0.23</b>	
<b><i>Del Monte Subdivision (Block A)</i></b>				
Jane Lane	CR 8 Dinkle Road	Dead End	0.24	base course
Christine Ct.	CR 8 Dinkle Road	Dead End	0.12	base course
		<b>total miles</b>	<b>0.36</b>	
<b><i>Del Monte Subdivision (Block B)</i></b>				
West Quail Run	CR 9	Dead End	0.12	base course
		<b>total miles</b>	<b>0.12</b>	
<b><i>Futures Subdivision</i></b>				
Futures Loop	CR 8 Dinkle Road	Futures Road	0.32	base course
Futures Road	Futures Loop	Dead End	0.31	base course
		<b>total miles</b>	<b>0.63</b>	
<b><i>Homestead Estates Subdivision</i></b>				
Homestead Road	CR 8 Dinkle Road	Rainbow Road	0.66	base course
		<b>total miles</b>	<b>0.66</b>	
<b><i>Los Hermanos Subdivision</i></b>				
San Pedro Drive	CR 3A	Dead End	0.38	base course
Santa Maria Drive	CR 3A	San Pedro Drive	0.99	base course
San Andres Circle	Santa Maria Dr	Dead End	0.08	base course

**SANTA FE COUNTY ROADS  
MAINTENANCE DISTRICT III**

1606912

ROAD NAME	BEGIN POINT	END POINT	ROAD	
			LENGTH	SURFACE
			<i>miles</i>	<i>type</i>
San Miguel Drive	CR 3A	Dead End	0.36	base course
San Pablo Lane	CR 3A	Dead End	0.37	dirt
			<b>total miles</b>	<b>2.18</b>
<b><i>Lynch Place Subdivision</i></b>				
Lynch Trail	CR 8 Dinkle Road	Calaway Road	0.49	dirt
			<b>total miles</b>	<b>0.49</b>
<b><i>Meadows Subdivision</i></b>				
Patricia Place	CR 9	Dead End	0.08	base course
Roberts Drive	CR 9	Dead End	0.62	base course
Olson Avenue	Roberts Drive	Dead End	0.08	base course
Maria Lane	Roberts Drive	Dead End	0.08	base course
Night Street	Roberts Drive	Dead End	0.07	base course
Scott Court	Roberts Drive	Dead End	0.11	base course
Day Drive	Roberts Drive	Dead End	0.10	base course
Connie Lane	Roberts Drive	Dead End	0.13	base course
			<b>total miles</b>	<b>1.27</b>
<b><i>Quiet Valley Subdivision</i></b>				
Quiet Valley	CR 1	Peaceful Drive	1.32	dirt
Peaceful Drive	CR 1	Quiet Valley (loop)	0.57	dirt
Secluded Trail	Quiet Valley	Dead End	0.15	base course
Equestrian Trail	CR 1	Dead End	0.34	dirt
			<b>total miles</b>	<b>2.38</b>
<b><i>Rainbow Hills</i></b>				
Rainbow Road	CR 8 Dinkle Road	Sandia Air Park Entrance	0.50	base course
			<b>total miles</b>	<b>0.50</b>
<b><i>Tierra Linda Subdivision</i></b>				
Walker Road	CR 7	Camino del Sur	0.74	dirt
Camino del Sur	Walker Road	Camino del Medio	0.44	dirt
Camino del Medio	Entrada del Norte	Dead End	0.25	dirt
Derecho Lane	Camino Derecho	Dead End	0.07	base course
Camino Derecho	SR 333	Dead End	0.21	base course
Entrada del Norte	SR 333	Walker Road	0.44	base course
			<b>total miles</b>	<b>2.15</b>

**SANTA FE COUNTY ROADS  
MAINTENANCE DISTRICT III**

1606913

ROAD NAME	BEGIN POINT	END POINT	ROAD	
			LENGTH <i>miles</i>	SURFACE <i>type</i>
<b>Other Subdivision Roads</b>				
Aspen Road	CR 6	CR 9	1.11	base course
Birch Road	CR 9	Douglas Loop	0.81	base course
Dunkin Road	Aspen Road	Williams Ranch Rd	0.50	base course
Maple Road	CR 9	Aspen Road	0.50	base course
Willow Road	CR 9	Aspen Road	0.37	base course
Park Road	CR 9	CR 7A	0.75	dirt
Pinon Road	CR 7A	CR 9	0.75	dirt
		<b>total miles</b>	<b>4.79</b>	

**Other Roads**

CR 1 County Line Rd (Bernalillo Co.)		CR 8	Bernalillo County Line	1.63 asphalt
CR 1 Barton Road	SR 333		CR 2	1.23 asphalt
				0.68 base course
				1.03 dirt
CR 2	CR 1		Dead End	0.25 dirt
CR 2A Thompson Road	CR 17		Frontage Road	1.59 dirt
CR 2B	SR 41		Dead End	0.37 dirt
CR 3A Broken Arrow Trail	CR 14		Dead End	2.95 dirt
CR 4B Montoya Road	SR 41		CR 37C	4.14 dirt
CR 5 Horton Road	.6 mi. N of CR 16		CR 16	0.60 dirt
CR 5A Horton Road	CR 18		Private Road	0.40 dirt
CR 5B Horton Road	CR 14		CR 8	2.99 base course
CR 6 Church Street	SR 344		CR 9 Quail Trail	0.99 asphalt
	CR 9 Quail Trail		CR 11 Williams Ranch	1.00 dirt
CR 6A Western Road	SR 41		CR 10	3.78 dirt
CR 6B Pinto Road	SR 344		Dead End	0.87 dirt
CR 6C Mustang Road	SR 344		Horton Road	1.28 base course
CR 6D	CR 1		Dead End	0.80 dirt
CR 7	SR 333		Torrance County Line	1.52 asphalt
CR 7A Cactus Road	Frontage Road		CR 6	0.47 dirt
CR 8 Dinkle Road	CR 1		Dead End	5.95 asphalt
				1.06 base course
				7.30 dirt
CR 9 Quail Trail	CR 8		Pinon Road	1.42 dirt
CR 9A	SR 344		Dead End	0.90 dirt
CR 9B Oro Quay Road	SR 344		Dead End	1.21 dirt
CR 9E Living Water Road	SR 344		North Mountain Road	1.10 base course
CR 10 Venus Road E. & W.	CR 13		Dead End	4.55 dirt
CR 10A	CR 21A		CR 23	0.99 dirt

**SANTA FE COUNTY ROADS  
MAINTENANCE DISTRICT III**

1606914

ROAD NAME	BEGIN POINT	END POINT	ROAD	
			LENGTH <i>miles</i>	SURFACE <i>type</i>
CR 11 Williams Ranch Road	CR 6	Pavement by I-40	1.11	dirt
CR 11A Moseley Road	CR 10	CR 12A	0.99	dirt
CR 11B	SR 344	Dead End	2.53	dirt
CR 12 Hill Ranch Road	SR 344 East & West	Dead End	3.29	dirt
CR 12A	CR 11A	Dead End	1.02	dirt
CR 12A	CR 25	Dead End	0.76	dirt
CR 12B B Anaya Road	SR 41	Dead End	8.29	dirt
CR 13	CR 8	CR 10	1.00	dirt
CR 14 Nugent Road	SR 344	CR 3A	2.00	dirt
CR 14A	CR 15	CR 17A	1.00	dirt
CR 14B Feed Lot Road	SR 41	CR 27	1.65	dirt
CR 15 Cross Ranch Road	SR 472	CR 14A	1.01	dirt
CR 16 Frost Road	Bernalillo County Line	SR 344	2.95	asphalt
CR 16A	SR 41	CR 41	4.45	dirt
CR 16B	US 285	Cattleguard	2.61	dirt
CR 17 Martin Road	CR 8	CR 2A	3.00	dirt
CR 17A	SR 472	CR 14A	1.01	base course
CR 18 Entranosa Road	SR 344	Bernalillo County Line	2.97	dirt
CR 18A Kinsell Ave	SR 41	Dead End	0.13	dirt
CR 20B White Lakes Road	SR 41	US 285	11.22	dirt
CR 21	CR 26	CR 28	0.99	dirt
CR 21 King Farm Road	CR 2A	CR 8	3.01	dirt
CR 21A Irby Road	SR 472	CR 10A	3.00	dirt
CR 22	SR 344	Dead End	0.76	dirt
CR 23	CR 10A	Torrance Co. Line A109	4.00	dirt
CR 24C	US 285	San Miguel County	4.47	dirt
CR 25 Hale Road	SR 472	CR 8	4.01	dirt
CR 26 Simmons Road	SR 344	SR 41	11.00	dirt
CR 27 King Road	SR 472	CR 8	4.01	dirt
CR 28	CR 21	Dead End	0.33	dirt
CR 31A Kinsell Avenue W.	CR 41	Dead End	0.44	dirt
CR 32 Rendona Road	CR 34	San Miguel County line	1.95	dirt
CR 34	US 285	San Miguel County line	11.18	dirt
CR 34A Placer Road	SR 14	Dead End	0.10	dirt
CR 34C	SR 14	Dead End - (Golden)	0.10	dirt
CR 35C	CR 4B	Dead End	0.30	dirt
CR 37C Oneal Road	CR 6A	CR 4B	1.01	dirt
CR 38B	SR 41	Private Gate	3.30	dirt
CR 41	CR 20B	CR 16A	2.19	dirt
CR 49 Las Norias Ranch Road	SR 285	Dead End	2.72	dirt
CR 57A	SR 14	County Line	3.47	dirt
CR 112 Avenida del Monte	SR 344	Dead End	1.25	dirt
CR 112A Calle del Pinon	CR 112	CR 112 loop	0.79	dirt

**SANTA FE COUNTY ROADS  
MAINTENANCE DISTRICT III**

1606915

ROAD NAME	BEGIN POINT	END POINT	ROAD	
			LENGTH	SURFACE
			<small>miles</small>	<small>typ</small>
CR 112B Calle del Cedro	CR 112A	Dead End		0.46 dirt
			total miles	187.39
<b>TOTAL SUBDIVISION ROADS</b>				<b>16.51</b>
				total asphalt 0.0
				total base course 9.51
				total chipseal 0.0
				total dirt 7.00
<b>TOTAL OTHER ROADS</b>				<b>170.88</b>
				total asphalt 14.27
				total base course 8.12
				total chipseal 0.0
				total cold millings 0.0
				total dirt 148.49