

SANTA FE COUNTY

Resolution No. 2001-58

A RESOLUTION DESIGNATING THE PRECINCTS IN SANTA FE COUNTY, NEW MEXICO

WHEREAS, Section 1-3-2 NMSA 1978 requires that the Board of County Commissioners by Resolution create additional precincts to meet the requirements of Section 1-3-1 NMSA 1978 and 1-3-7.1 NMSA 1978, and

WHEREAS, it is necessary create new precincts and new polling places in Santa Fe County at this time; and

WHEREAS, the attached Exhibit "A" designates the precincts of each precinct in Santa Fe County.

NOW, THEREFORE, BE IT RESOLVED by the Board of County Commissioners of the County of Santa Fe that the Precincts in Santa Fe County is hereby designated on the attached Exhibit "A."


APPROVED, ADOPTED AND PASSED this 24th day of April, 2001.

BOARD OF COUNTY COMMISSIONERS



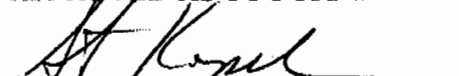
Paul D. Duran, Chairman

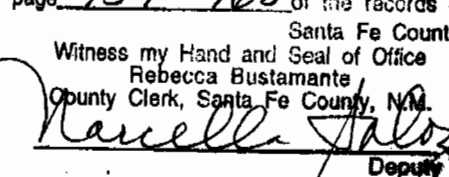



Rebecca Bustamante, County Clerk



APPROVED AS TO FORM:


Steve Kopelman, County Attorney

1154184
COUNTY OF SANTA FE
STATE OF NEW MEXICO } SS
I hereby certify that this instrument was filed
for record on the 1 day of May A.D.
20 01 at 10:14 o'clock 2 m
and was duly recorded in book 1896
page 757-768 of the records of
Santa Fe County
Witness my Hand and Seal of Office
Rebecca Bustamante
County Clerk, Santa Fe County, N.M.

Deputy

PRECINCTS

(NMSA 1978, 1-3-2)

1896758

- 1----- **SOMBRILLO ELEMENTARY (Adjust Boundaries)**
- 2----- **SOMBRILLO ELEMENTARY (Adjust Boundaries)**
RT. 3 BOX 132-A
Off State Road 106 on County Road 90, 1/8 mile on right side.
- 3----- **BENNY J. CHAVEZ (Adjust Boundaries)**
Corner Of State Road 520 & State Road 76
- 4----- **CUNDIYO FIRE STATION (Adjust Boundaries)**
Rt. 1 Box 2
North on State Road 503. In the Village of Cundiyo – just before river on left side.
- 5----- **EL RANCHO COMMUNITY CENTER**
In El Rancho Take Left At First Stop Sign; It's First Building to Left.
- 6----- **TESUQUE PUEBLO SENIOR CENTER**
Tesuque Pueblo
- 7----- **RIO MEDIO COMMUNITY CENTER**
Take State Road 592 to Chupadero Turnoff. Turn left.
Go down the hill – stay on paved road. Then up two hills.
Community Center is on right side.
- 8----- **TESUQUE ELEMENTARY (Adjust Boundaries)**
1555 Bishops Lodge Road – Tesuque, New Mexico
Near Tesuque Market -
- 9----- **ACEQUIA MADRE ELEMENTARY SCHOOL**
700 Acequia Madre
- 10----- **FORT MARCY COMPLEX (Adjust Boundary)**
490 Washington Ave.
Across From Artist Road on West Side of Bishops Lodge Road.
- 11----- **GONZALES ELEMENTARY (Adjust Boundaries)**
851 West Alameda Street off St. Francis Drive
- 12----- **LA CIENEGA COMM. CENTER (Adjust Boundary)**
Rt. 10 Box 255c
Exit 271 from I-25; pass stop sign and turn right on 1st rd.
- 13----- **HONDO FIRE STATION**
Old Las Vegas Hwy. Past El Gancho to 1st overpass, then turn right to Seton Village Road. Just down the hill on the right hand side.

1896759

- 14-----TURQUOISE TRAIL ELEMENTARY SCHOOL
Past State Pen - Going south to the Left on State Road 14.
- 15-----SOUTH MOUNTAIN ELEMENTARY
- 16-----SOUTH MOUNTAIN ELEMENTARY (Adjust boundary)
577 State Road 344
- 17-----GALISTEO COMMUNITY CENTER
35 County Road 33-A
- 18-----EDGEWOOD ELEMENTARY (Adjust Boundaries)
Corner of State Road 344 and Dinkle Road.
- 19-----STANLEY COMMUNITY CENTER
Homemakers Club-Next to Church
- 20-----GONZALES ELEMENTARY SCHOOL
- 21-----GONZALES ELEMENTARY (Adjust Boundaries)
851 W. Alameda St.
- 22-----SWEENEY CONVENTION CENTER
Corner Of Grant Ave. And W. Marcy Street next to City Parking Lot.
- 23-----NAMBE HEADSTART
On State Road 503, before Sacred Heart Church - on right side
- 24-----LARRAGOTTE ELEMENTARY SCHOOL
1604 Agua Fria Street
- 25-----ALAMEDA JR. HIGH SCHOOL
400 L Madera Street
- 26----- GUADALUPE PARISH HALL
- 27----- GUADALUPE PARISH HALL
471 Agua Fria Street
- 28-----SWEENEY CONVENTION CENTER
Corner Of Grant Ave. And W. Marcy Street next to City Parking Lot.
- 29-----SANTA FE COUNTY FAIR BUILDING
Corner Of Rodeo Rd and Richards Ave East of Rodeo Grounds
- 30-----FORT MARCY COMPLEX
490 Washington Ave.
Across From Artist Road on West Side of Bishops Lodge Road.

1896760

- 31-----SALAZAR ELEMENTARY SCHOOL
32-----SALAZAR ELEMENTARY SCHOOL
1300 Osage Avenue Across From St. John's Church
- 33-----ALAMEDA JR. HIGH SCHOOL
400 La Madera Street
- 34-----SALAZAR ELEMENTARY SCHOOL
1300 Osage Avenue Across From St. John's Church
- 36-----ACEQUIA MADRE ELEMENTARY SCHOOL
700 Acequia Madre
- 37-----CAPSHAW JR. HIGH SCHOOL
351 E. Zia Road
- 38-----KEARNY ELEMENTARY SCHOOL
39-----KEARNY ELEMENTARY SCHOOL
901 Avenida Las Campanas
- 40-----SAN ILDEFONSO PUEBLO
Governor's Conference Room
- 41-----DE VARGAS JR. HIGH SCHOOL
1720 Llano Road
- 42-----KAUNE ELEMENTARY SCHOOL
1409 Monterey Drive
- 43-----PUBLIC SCHOOL ADMINISTRATION BUILDING
610 Alta Vista St.
- 44-----WOOD GORMELY ELEMENTARY SCHOOL
141 E. Booth Street
- 45-----ST. JOHN'S METHODIST CHURCH
46-----ST. JOHN'S METHODIST CHURCH
1200 Old Pecos Trail
- 47-----ACEQUIA MADRE ELEMENTARY SCHOOL
700 Acequia Madre
- 48-----ATALAYA ELEMENTARY (Adjust Boundary)
721 Camino Cabra
- 49-----KEARNY ELEMENTARY SCHOOL
901 Avenida Las Campanas

50A--- NAVA ELEMENTARY SCHOOL

50B--- NAVA ELEMENTARY SCHOOL

2655 Siringo Road

1896761

51----- DE VARGAS JR. HIGH SCHOOL

1720 Llano Road

52----- E. J. MARTINEZ ELEMENTARY SCHOOL

401 W. San Mateo Rd

53----- PASA TIEMPO SENIOR CENTER

664 Alta Vista Street-Across from Salvador Perez Park

54----- CAPSHAW JR. HIGH SCHOOL

351 E. Zia Road

55---- ELKS BPOE 460 LODGE (Adjust Boundary)

1615 Old Pecos Trail

56-----SANTA FE COUNTY FAIR BUILDING

Corner Of Rodeo Rd and Richards Ave East of Rodeo Grounds

57----- GLORIETA FIRE STATION (Adjust boundary)

Exit 299 turn right into Village of Glorieta, then follow right road to end.

58----- ABEDON LOPEZ COMM. CTR. (Adjust Boundaries)

Off McCurdy Rd. Turn onto Don Roberto, then turn right on Quintana in low-income housing.

59-----POJOAQUE HIGH SCHOOL

60-----POJOAQUE HIGH SCHOOL

Rt. 11 Box 207

Take Los Alamos Exit(State Road 502), school is on right hand side just after the bridge.

61-----NAMBE HEADSTART

On State Road 503. On right side of road before Sacred Heart Catholic Church

61A--- POJOAQUE PUEBLO (New Polling Place)

Pueblo residents only.

62-----LA CIENEGA COMMUNITY CENTER

Rt. 10 Box 255c

Exit 271 from I-25; pass stop sign and turn right on 1st rd.

63-----EL DORADO ELEMENTARY

2 Avenida Torreon

At corner of Avenida Vista Grande and Avenida Torreon

64-----SWEENEY ELEMENTARY SCHOOL
501 AIRPORT ROAD

65---- **ELDORADO ELEMENTARY (Adjust Boundaries)**
2 Avenida Torreon
At corner of Avenida Vista Grande and Avenida Torreon

1896762

66-----AGUA FRIA ELEMENTARY SCHOOL
Lower Agua Fria West Of Siler Road

67-----SWEENEY ELEMENTARY SCHOOL
501 Airport Road

68---- **HONDO FIRE STATION (Adjust Boundaries)**
Old Las Vegas Hwy. Past El Gancho to 1st overpass, then turn right to Seton
Village Road. Just down the hill on the right hand side.

69---- **ELDORADO ELEMENTARY (Adjust Boundaries)**
2 Avenida Torreon
At corner of Avenida Vista Grande and Avenida Torreon

70--- **TURQUOISE TRAIL ELEMENTARY (Adjust boundary)**
Past State Pen - Going south to the Left on State Road 14.

71---- **ELDORADO ELEMENTARY (Adjust boundary)**
2 Avenida Torreon
At corner of Avenida Vista Grande and Avenida Torreon

72---- **ST. JOSEPH'S PARISH (Adjust boundary)**
In Cerrillos off First St.

73---- **EDGEWOOD ELEMENTARY (Adjust Boundaries)**
Corner of State Road 344 and Dinkle Road.

74-----KEARNY ELEMENTARY SCHOOL
901 Avenida Las Campanas

75---- **SWEENEY ELEMENTARY (Adjust Boundary)**
501 Airport Road

76-----NAVA ELEMENTARY SCHOOL

77-----NAVA ELEMENTARY SCHOOL
2655 Siringo Road

78-----SANTA FE COUNTY FAIR BUILDING
Corner Of Rodeo Rd and Richards Ave East of Rodeo Grounds

79-----ABEDON LOPEZ COMM. CTR. (Adjust Boundaries)

Off McCurdy Rd. Turn onto Don Roberto, then turn right on Quintana in low-income housing.

80---- NEW PRECINCT (Used to be part of 12A)

1896763

81---- NEW PRECINCT (Used to be part of 70 & 68)

82---- LAS TIERRAS FIRE STATION (Adjust Boundaries)
6 Arroyo Casa Blancas

83---- GONZALES ELEMENTARY (Adjust Boundaries)
851 W. Alameda St.

84---- NEW PRECINCT (Used to be part of 73)

85---- NEW PRECINCT (Used to be part of 18)

86---- NEW PRECINCT (Used to be part of 75)

SANTA FE COUNTY FAIR BUILDING
Early Voting
Corner of Rodeo Road & Richards Avenue
East of Rodeo Grounds

SANTA FE COUNTY ADMINISTRATON BUILDING
Early Voting & Absentee
102 Grant Avenue – Corner of Grant Avenue & Palace Avenue

SANTA FE COUNTY PRECINCTS

Election laws -1-3-1 & 1-3-2

State of New Mexico

1896764

1----SOMBRILLO ELEMENTARY (Adjust Boundaries)

Off SR 106 on CR 90, 1/8 mile on right side

BOUNDARY: Starting at CR 96A (Hennigan Rd.) & Santa Cruz River: Follow river to Arroyo Del Llano turn North to County Line (Santa Fe & Rio Arriba); Turn East follow to Santa Cruz River just past SR 76 in Chimayo; Turn Southwest follow river to CR 88D turn South to Arroyo Alamo turn west go to La Puebla Rd. Turn North follow to CR 96A (Hennigan Rd.); Turn right (North) follow back to beginning;

2----SOMBRILLO ELEMENTARY (Adjust Boundaries)

Off SR 106 on CR 90, 1/8 mile on right side.

BOUNDARY: Starting at US 84/285 & La Puebla Rd; Go N.E. to Arroyo Alamo turn East to CR 88D; Turn NE follow CR 88D to Santa Cruz River turn East and follow NE to County Line (Rio Arriba & Santa Fe); Turn East at County Line follow to Santa Cruz River to Canada Ancha then South to El Portrero Rd. follow to SR 520 South to Arroyo Seco. Then West to US 84/285 turn North follow back to beginning.

3----BENNY J. CHAVEZ (Adjust Boundaries)

Corner SR 520 & SR 76

BOUNDARY: Start at Santa Cruz River & County Line go SE CR94 to CR94A; left on SR 98 turn South to SR 503; turn East follow SR 503 turns North to Santa Fe & Rio Arriba County Line turn West at County Line follow back to start.

4----CUNDIYO FIRE STATION (Adjust Boundaries)

BOUNDARY: Start at Approx. 2 miles North of Nambe Warehouse. Turn East follow Census Line to Census Line in Section 31. turns south 3 sections; turns East a little over 2 sections; turns South to stream Southeast to Mora/ Santa Fe County line then North to Rio Arriba/ Santa Fe County line. Then west to SR503, then south back to start.

8----TESUQUE ELEMENTARY (Adjust Boundaries)

1555 Bishops Lodge Rd. behind Village Market

BOUNDARY: Start at US 84/285 & CR 73. Go south on US 84/285 to Circle Dr. turn east to Bishops Lodge Rd. Turn north to Little Tesuque Creek, then turn east follow to Hyde Park Rd. Turn north follow to Pacheco Canyon Rd. Turn west follow to SR 592. Turn southwest to CR 73 turn north back to beginning.

10----FORT MARCY COMPLEX (Adjust Boundary)

490 Washington Ave. (across Artist Rd.)

BOUNDARY: Start at US 84/285 & Circle Dr. Go south on US 84/285 to Old Taos Hwy. Down to Calle Estado follow to Mansion Dr. follow to Bishops Lodge Rd. South to Paseo De Peralta east to Otero St., Then north to Hyde Park Rd. follow until it meets with Little Tesuque Creek. Then turn west follow creek to Bishops Lodge Rd., turn south to Circle Dr. follow west back to beginning.

11----GONZALES ELEMENTARY (Adjust Boundaries)

851 W. Alameda St.

BOUNDARY: Start at corner of SR 599 & Camino La Tierra. Go east on SR 599 to CR 62 then south to Santa Fe River. Turn east follow to Y and go north river to Camino De Las Crucitas, turn northwest follow to Buckman Rd. turns west and follow back to beginning.

1896765

12----LA CIENEGA COMM. CENTER (Adjust Boundary)Exit 271 from I-25, pass stop sign and turn right on 1st rd.

BOUNDARY: Start at corner of SR 599 & Airport Rd. Go west to CR 56C, Turn north to stream and follow north to power lines. Turn northwest to County line Follow County line south to I-25. Turn northeast to stream just northeast of CR 50A. Turn north and follow to power lines by corner of CR 54A & CR 56. Turn northeast and follow power lines to SR 599. Turn north back to beginning.

14----TURQUOISE TRAIL ELEMENTARY (Adjust boundary)

State Road 14 south past State Penn.

BOUNDARY: Start at I-25 & Bonanza Creek Rd. Follow Bonanza Creek rd. Southeast until it turns south, follow to SR 14 in Lone Butte. Turn south follow to CR 42. Turn east follow to stream, turn northeast & follow to old dirt train tracks. Turn north & follow to stream ½ mile south of Penn. Turn west to SR 14, turn north to I-25, turn west back to beginning.

16----SOUTH MOUNTAIN ELEMENTARY (Adjust boundary)

577 State Road 344

BOUNDARY: Start at County Line (Santa Fe & Sandoval) & CR 57A. go southeast on CR 57A to SR 14. Go south to 1st stream then east. Follow to ridges. Follow to peak, then down ridges to stream on other side. Follow stream curves north to CR 55B, turn west on CR 55A to CR 55C, turn east and follow to SR 41. Follow south to SR 472, turn west on Wiemer Rd. turn north to SR 344. Continue north road turns west continue on SR 344 to SR 14. Turns southwest to County line (Santa Fe & Sandoval). Turn north, Follow County Line back to Beginning.

18----EDGEWOOD ELEMENTARY (Adjust Boundaries)

State Road 344

BOUNDARY: Start at SR 344 & SR 472. Go south on SR 344 to Dinkle Rd. turn east to SR 41, turn north to SR 472. Turn west back to beginning.

21----GONZALES ELEMENTARY (Adjust Boundaries)

851 W. Alameda St.

BOUNDARY: Start at corner of SR 599 & Camino La Tierra. Go South to Buckman Rd. then east to Camino De Las Crucitas, then southeast to Alamo Dr., turn west to Sereno Dr., Then South to Rio Vista St. turn west to Sereno Dr., then South to W. Alameda, then east to St. Francis Dr.. Turn north and follow to SR 599. Turn west and follow back to beginning.

48----ATALAYA ELEMENTARY (Adjust Boundary)

721 Camino Cabra

BOUNDARY: Start at Old Santa Fe Trail & Arroyo Hondo Stream. Go east on stream to Forest Service Road 375. Follow approx. 1 mile, turn north follow ridges until Dalton Canyon. Follow canyon to ridges and follow to peak. Turn east and follow to Macho Canyon, turn north follow Macho Canyon to end. Then follow ridges to Santa Fe river turn southwest and follow river to East Alameda St. Turn

southeast to Canyon Rd. Turn west follow to Acequia Madre. Follow to Camino Santander. Turn west then follow to Camino Del Monte Sol. Follow to Old Santa Fe Trail, Follow south to beginning.

1896766

55----ELKS BPOE 460 LODGE (Adjust Boundary)

1615 Old Pecos Trail

BOUNDARY: Start at corner of Old Pecos Trail & Camino Lejo. Follow Old Pecos Trail south to Arroyo Hondo Creek, Turn east follow to Old Santa Fe Trail. Turn north follow to Camino Lejo, Turn east and follow back to beginning.

57----GLORIETA FIRE STATION (Adjust boundary)

Exit 299 turn right into Village of Glorieta, then follow right road to end.

BOUNDARY: Start at County line (Santa Fe & San Miguel) & Macho Canyon. Follow Canyon northwest to curve in canyon. Then turn west, Follow ridges to peak. Turn southwest follow ridges to Dalton Canyon back to ridges. Continue south to Forest Service Rd. 375, turn west go approx. ½ mile. Turn east follow stream east until it turns south. Follow to I-25. Turn southeast to County line (Santa Fe & San Miguel). Turn north back to beginning.

58-----ABEDON LOPEZ COMM. CTR. (Adjust Boundaries)

Off McCurdy Rd. in low-income housing;

BOUNDARY: Start at corner of Rio Arriba & Santa Fe County line by Rio Grande River. Go East on County Line to S.McCurdy Rd, Turn south to Santa Cruz Church intersection, Take eastern road to SR76 then South, Turn East to SR106 then South to Santa Cruz River. Then West to Riverside Dr.; turn North to just past Big Rock Center. Then Northwest to County line by Rio Grande River then North back to beginning

61A---POJOAQUE PUEBLO (New Polling Place)

Pueblo residents only.

65----ELDORADO ELEMENTARY (Adjust Boundaries)

2 Avenida Torreon

BOUNDARY: Start at Avenida Del Compadres & dirt tracks just north of Eldorado. Go west to old dirt train tracks. Turn south to follow San Marcos Arroyo. Turn east and follow to dirt road. Turn north to river. Turn east to power lines. Turn south to Avenida del Compadres. Turn north and follow back to beginning.

68----HONDO FIRE STATION (Adjust Boundaries)

CR 58, Old Las Vegas Hwy to 1st over bridge, then turn right to CR 58 turn right just down hill.

BOUNDARY: Start at I-25 & Arroyo Hondo stream. Go west on stream to train tracks, turn south and follow to dirt tracks just north of El Dorado. Turn east follow to I-25 then turn north back to beginning.

69----ELDORADO ELEMENTARY (Adjust Boundaries)

2 Avenida Torreon

BOUNDARY: Start at Avenida Eldorado & US 285. Go northeast on US 285 to I-25. Turn northwest to dirt track just north of Eldorado. Turn west follow dirt track to train tracks. Turn south follow to Avenida Eldorado, turn east and follow back beginning.

1896767

70----TURQUOISE TRAIL ELEMENTARY (Adjust boundary)

State Road 14 south past State Penn.

BOUNDARY: Start at I-25 & SR 14. Follow SR 14 south to creek ½ mile past Penn. Turn east follow to old dirt train tracks, turn south to dirt track just north of El Dorado. Turn east follow to train tracks, turn north to creek just south of Old Galisteo Rd. Turn west follow to power lines, turn north follow to I-25 turn west and follow back to start.

71----ELDORADO ELEMENTARY (Adjust boundary)

2 Avenida Torreon

BOUNDARY: Start at Avenida Eldorado & US 285. Go west on Avenida Eldorado to train tracks. Turn north & follow to dirt tracks just north of Eldorado Subdivision. Turn west to Avenida del Compadres, turn south & follow to power lines just south of Avenida Eldorado. Turn Northwest to the river. Turn west to dirt road. Turn south to San Marcos arroyo. Turn east to train tracks, then turn south to US 285. Then northeast back to beginning.

72----ST. JOSEPH'S PARISH (Adjust boundary)

In Cerrillos off First St.

BOUNDARY: Start at County Line (Santa Fe & Sandoval) & I-25. Follow county line south to CR 57A turn southeast to SR 14. Go south to stream, turn east follow to ridges follow to peak. Then follow stream on other side to CR 55C. Turn west to CR 55 A, then east on dirt track to US 285. Turn northeast to train tracks and go north to stream. Turn west to old dirt train tracks. Turn south to creek. Turn north to CR 45, Turn west follow I-25, turn west back to beginning.

73----EDGEWOOD ELEMENTARY (Adjust Boundaries)

State Road 344

BOUNDARY: Start at County line (Santa Fe & Bernalillo) & Dinkle Rd. Follow Dinkle Rd. east to SR 344, turn north follow to Frost Rd. Turn west to County line, then south back to beginning.

75----SWEENEY ELEMENTARY (Adjust Boundary)

501 Airport Road

BOUNDARY: Start at Paseo Del Sol & Airport Rd. Go south on Paseo Del Sol to power lines just south of subdivision. Turn northeast follow power lines to Ocate Rd. Follow to Cerrillos Rd. turn northeast to Airport Rd. Turn west back to beginning.

79-----ABEDON LOPEZ COMM. CTR. (Adjust Boundaries)

Off McCurdy Rd. in low-income housing.

BOUNDARY: Start at County line & S. McCurdy Rd. go East to Arroyo Del Llano turn South follow to Santa Cruz River just South of SR 76 turn West follow to SR 106 then North to SR76 West to McCurdy Rd. then North back to beginning.

80----NEW PRECINCT (Used to be part of 12A)

BOUNDARY: Start at CR 62 & Agua Fria St. Follow CR 62 northwest to Forest service rd. 24. Follow north then turns south. Follow until 4th stream. Turn southeast follow to CR 56C and continue southeast to CR 56. Turn east follow to Airport Rd. Follow to Agua Fria St. Turn north then northeast back to beginning

81---NEW PRECINCT (Used to be part of 70 & 68)

BOUNDARY: Start at Power lines (Just east of Richards Ave.) & I-25.

82----LAS TIERRAS FIRE STATION (Adjust Boundaries)

1896768

6 Arroyo Casa Blancas

BOUNDARY: Start at SR 599 & Camino La Tierra, Go north on Camino La Tierra to Fin Del Sendero, North to Tierra Tano South to Camino Ladera, Turn West follow to creek, Follow West to Paseo La Tierra, Turn North follow to corner of Vuelta Maria, Then follow Dirt Track to Tesuque Pueblo Grant line North to Northern corner of grant, Then East to 1st stream, Then North to dirt track turn South follow until it turns West to dirt track turn South follow until it turns West, follow until it meets with stream, then follow stream West to Camino La Tierra then North to Rio Grande River turn South follow river to Power Line turn Southeast to Forest service rd. 24. turn East follow Southeast to SR 599, turn Northeast follow back to beginning.

83----GONZALES ELEMENTARY (Adjust Boundaries)

851 W. Alameda St.

BOUNDARY: Start at corner of Tesuque Grant & U.S 84/285 go West following Grant line to end. Turn north to stream then west and follow stream turns South to Vuelta Maria then west to Paseo La Tierra South to Vuelta Chamisa Creek. Then East to Camino Ladera, and follow to Tierra Tano south follow South to Fin Del Sendero. Follow South to Camino La Tierra, turn Southeast follow to SR 599, turn East to US 84/285, turn North follow back to beginning.

84----NEW PRECINCT (Used to be part of 73)

BOUNDARY: Start at County line (Santa Fe & Bernalillo) & Dinkle Rd.

Follow County line south to southern corner of county line, turn east to CR 7. Turn north to Dinkle Rd. Turn west back to beginning.

85----NEW PRECINCT (Used to be part of 18)

BOUNDARY: Start at corner of Dinkle Rd. & SR 344. Go south on SR 344 turns into CR 7, Follow to County line (Santa Fe & Torrance). Turn east to SR 41 turn north to Dinkle Rd. Turn west back to beginning.

86----NEW PRECINCT (Used to be part of 75)

BOUNDARY: Start at Airport Rd. & SR 599. Go south on SR 599 to power lines, Turn east to Paseo Del Sol. Turn north to Airport Rd. Turn west back to beginning.