

SANTA FE COUNTY

Resolution No. 2015-42

SFC CLERK RECORDED 02 26 2015

A RESOLUTION AMENDING THE SANTA FE COUNTY ROAD MAP AND CERTIFYING A REPORT OF THE PUBLIC ROADS MAINTAINED BY SANTA FE COUNTY

WHEREAS, the Board of County Commissioners (BCC) of Santa Fe County (sometimes, County) annually updates the Santa Fe County Road Map; and

WHEREAS, the BCC desires to amend the Santa Fe County Road Map as set forth in Exhibit A, attached hereto; and

WHEREAS, pursuant to NMSA 1978, Section 67-3-28.3 (1988), by April 1st of each year, the BCC must certify to the New Mexico Secretary of Transportation a report of the public roads maintained by Santa Fe County by name, route, and location; and

WHEREAS, the report of the properly identified public roads maintained by Santa Fe County is set forth in Exhibit B, attached hereto; and


WHEREAS, all road widths stated in Exhibit B are estimated averages for the entire road, meaning that the width of the road at any given point may be narrower or wider.

NOW, THEREFORE, BE IT RESOLVED by the BCC as follows:

1. The Santa Fe County Road Map is hereby amended by the additions, deletions, and adjustments set forth in Exhibit A and, as so amended, certified as true and correct.
2. The BCC hereby certifies as true and correct the report of public roads maintained by Santa Fe County set forth in Exhibit B.
3. The BCC hereby certifies that it maintains 574.57 miles of County Roads,

PASSED, APPROVED, AND ADOPTED this 24th day of February, 2015.


BOARD OF COUNTY COMMISSIONERS


Robert A. Azaya, Chairperson


ATTEST:


Geraldine Salazar, County Clerk

2-24-2015



Approved as to Form:


Gregory S. Shaffer, County Attorney

BFC CLERK RECORDED 02 26 2015




COUNTY OF SANTA FE)
STATE OF NEW MEXICO) ss
BCC RESOLUTIONS
PAGES 40
I Herby Certify That This Instrument Was Filed for
Record On The 26TH Day Of February, 2015 at 12 09.05 PM
And Was Duly Recorded as Instrument # 1758302
Of The Records Of Santa Fe County
witness My Hand And Seal Of Office
Geraldine Salazar
County Clerk, Santa Fe, NM
Deputy 

Exhibit "A"

ADDITIONS:

Resolution 2014-68 accepted the following road:

<i>Rivers Edge Lane</i>	<i>from San Ysidro Crossing to Dead End</i>	<i>+0.27 mile</i>
		<i>+0.27 mile</i>

ABANDON & DELETE:

The City of Santa Fe has annexed and assumed maintenance on the following roads:

<i>Calle de Vencejo</i>	<i>from Fairly Road to dead end</i>	<i>-0.31 mile</i>
<i>Calle Chupa Rosa</i>	<i>from Calle Zanate to Calle de Vencejo</i>	<i>-0.14 mile</i>
<i>CalleTangara</i>	<i>from Calle Zanate to Calle De Vencejo</i>	<i>-0.16 mile</i>
<i>Calle Zanate</i>	<i>from Country Club Rd to Dead End</i>	<i>-0.26 mile</i>
<i>Camino Carlos Rael</i>	<i>from Agua Fria St to Santa Fe River</i>	<i>-0.17 mile</i>
<i>Country Club Road</i>	<i>from Airport Rd to former City boundary</i>	<i>-0.34 mile</i>
<i>Fairly Road</i>	<i>from Airport Rd to Dead End</i>	<i>-0.28 mile</i>
<i>Morning Drive</i>	<i>from Agua Fria St to Dead End</i>	<i>-0.61 mile</i>
<i>Morning Street</i>	<i>from Morning Dr to Dead End</i>	<i>-0.03 mile</i>
<i>Morning Lane</i>	<i>from Morning Dr to Dead End</i>	<i>-0.03 mile</i>
<i>Mutt Nelson Road</i>	<i>from Frontage Rd to Calle Unidad</i>	<i>-1.97 mile</i>
<i>Quail View Lane</i>	<i>from West Alameda a distance of 0.29 miles</i>	<i>-0.29 mile</i>
<i>South Meadows Rd</i>	<i>from Agua Fria St to NM 599 Frontage Rd</i>	<i>-0.92 mile</i>
		<i>-5.51 miles</i>

CORRECTIONS:

<i>La Hacienda Loop in Eldorado belongs to ECIA not the County</i>	<i>-0.28 mile</i>
<i>Luz Del Cielo in Golden correct distance is off by 0.05 mile</i>	<i>-0.05 mile</i>
	<i>-0.33 mile</i>

Net Difference ***-5.57 miles***

ACTION REQUESTED:

The Public Works Department requests approval of the attached resolution with adjustments, amending and certifying the 2015 Santa Fe County Road Map. With the above amendments, the county currently maintains **574.57** miles.

SFC CLERK RECORDED 03 06 2015

**SANTA FE COUNTY ROADS
MAINTENANCE DISTRICT I**

COUNTY MAINTAINED ROUTE DESCRIPTION

For Annual Certified County Maintained Mileage Report
DISTRICT I
YEAR 2015

SANTA FE COUNTY		FROM:	TO:	MILEAGE	AVERAGE	SURFACE		Map Page
MAINTENANCE DISTRICT I		BEGINNING	ENDING	LENGTH OF	DRIVING	MAINTAINED	WIDTH	
ROUTE NAME	ROUTE NUMBER	TERMINI	TERMINI	SECTION	SURFACE	SECTION	IN FEET	
				miles	type			
<i>Platt Subdivision</i>		Arroyo Alamo West	Dead End	0.07	basecourse		16	1,2
Platt Court				0.04	asphalt		16	13
			total miles	0.11				13
<i>Public Housing-Santa Cruz</i>		Camino De Roberto	Dead End	0.29	asphalt		37	1,13
Camino De Quintana			Dead End	0.14	asphalt		30	1,13
Camino De Roberto		Espanola City Boundary	total miles	0.43				
<i>Vista Redonda Subdivision</i>	76B	SR 592 MP 3.15	Dead End	1.41	basecourse		26	2,4
Vista Redonda		Vista Redonda	Dead End	0.50	basecourse		24	17
Hermosa Lane		Vista Hermosa	Dead End	0.10	basecourse		30	17
Paseo Encantado East		Vista Redonda	Dead End	1.03	basecourse		20	17
Paseo Encantado West		Vista Redonda	Dead End	1.12	basecourse		26	17
Entrada Corta		E Paseo Encantado	Dead End	0.18	basecourse		14	17
			total miles	4.34				
<i>Other Roads</i>		NM 502	Transfer Station	0.90	dirt		18	1,2,15
Jacana Transfer Station		NM 503	Transfer Station	0.27	cold millings		18	1,2,14
Nambe Transfer Station		NM 76	dead end	0.49	dirt		14 to 18	
Camino de Paz		NM 592 MP 0.52	Transfer Station	0.08	dirt		14	3,4,18
Tesuque Transfer Station		CR 73A	Dead End	0.54	basecourse		18	4,18
Big Tesuque Canyon	72A	CR 73A	Private Road	0.13	dirt		14	3,4,18
Camino Miguel	72B	CR 72D	Corte Corazon	0.30	asphalt		18	3,4,18
Griego Hill	72C	CR 73A	Private Road	0.29	dirt		12 to 16	3,4,18
Arroyo Griego Road	72D	CR 73A	CR 72B	0.10	dirt		14	3,4,18
Old Coach Road	72-I	CR 73	Dead End	0.22	dirt		18	3,4,18
Tesuque Village Road	73	US 285 S	US 285 N (loop)	3.10	asphalt		25	3,4,18

EXHIBIT

**SANTA FE COUNTY ROADS
MAINTENANCE DISTRICT I**

MAINTENANCE DISTRICT I ROUTE NAME	ROUTE NUMBER	FROM:		TO:		MILEAGE MAINTAINED SECTION	AVERAGE DRIVING SURFACE WIDTH	SURFACE	
		BEGINNING TERMINI	ENDING TERMINI	BEGINNING TERMINI	ENDING TERMINI				
Other Roads									
Bishops Lodge Road	73A	City Limits	CR 73	3.07	20	asphalt	4.18		
	74	SR 592	Arroyo	1.06	20	chipseal	4.18		
	74	Arroyo	Camino Tres Cruces	0.71	20	asphalt	4.18		
	74	Camino Tres Cruces	Pacheco Meadow Ln	0.19	14	dirt	4.18		
Pacheco Canyon Road	76	SR 592 MP 3.38	Forest Boundary - FS 102	1.42	26	dirt	4.17		
Camino Chupadero	78	SR 592	Don Filomeno	1.02	15 to 18	asphalt	4.17		
Rio En Medio Road	78B	End of SR 592	Private Road	0.74	14	asphalt	4.17		
	84	Grazing Elk Dr	San Ildefonso Pueblo 401	4.40	21	asphalt	1.15		
				1.30	20	basecourse	1.15		
				0.49	25	dirt	1.15		
Agoyo Po	84A	CR 101D	Dead End	0.84	19	basecourse	1.15		
	84B	CR 84	San Ildefonso Pueblo	1.57	21	dirt	1.15		
	84C	San Ildefonso Pueblo	Dead End	1.60	21	basecourse	1.15		
	84D	SR 502	CR 84C	1.87	15	dirt	1.15		
				0.32	15	basecourse	1.15		
				1.93	24	asphalt	1.16		
Camino Del Rincon	84E	0.5 mi from NM 503, or	Dead End	1.16	20	dirt	1.16		
Aven Po'e	84F	CR 113A	Nambe Pueblo NP 101	0.04	20	asphalt	1.16		
				0.50	20	asphalt	1.16		
	84G	CR 113A	Nambe Pueblo NP 101	0.42	20	dirt	1.16		
Povi Pin Po'e				0.43	24	asphalt	1.16		
	84J	CR 84	CR 103	0.42	14	asphalt	1.16		
Grazing Elk Dr	84J	US 84/285	Old Pueblo Road (Pueblo Rd)	0.49	14	dirt	1.15		
Old Pueblo Road	84J	CR 84	CR 109South	0.26	16	dirt	1.15		
El Callejoncito Road	84K	CR 84	Dead End	0.82	22	asphalt	1.13		
Camino Iglesia	86	US 285	US 285 loop	0.31	20	asphalt	1.13		
Arroyo Seco Circle	86A	CR 86	Dead End	0.32	20	asphalt	1.13		
Wheat Street	86B	0.03 Mi. N. of Frontage Road	CR 86A	2.66	29	asphalt	1.13		
Gun Barrel Road	88	0.14 Mile East of US 84/285	SR 76	0.36	24	asphalt	1.13		
La Puebla Road	88A	CR 88	CR 88 D						
Firehouse Road	88A	CR 88	CR 88						
El Silto Road	88A	CR 88	CR 88	0.85	26	asphalt	1.13		

Map Page

EXHIBIT B

SANTA FE COUNTY ROADS
MAINTENANCE DISTRICT I

MAINTENANCE DISTRICT I	ROUTE NAME	ROUTE NUMBER	FROM:		TO:		MILEAGE MAINTAINED SECTION	AVERAGE DRIVING SURFACE WIDTH	SURFACE type	Map Page
			BEGINNING TERMINI	ENDING TERMINI	ENDING TERMINI	ENDING TERMINI				
Other Roads										
	Rio Vista Run	88B	CR 88D	Private Road	0.55	18	asphalt	1.13		
	Loma Vista Road	88C	CR88D	Montoyas Snake Dr.	0.54	18	chipseal	1.13		
	Placita Road	88D	Montoyas Snake Dr. SR 76	Dead End Arroyo Alamo East	0.17 0.77	18 16	asphalt asphalt	1.13 1.13		
	Arroyo Alamo East		Placita Road	La Puebla Road	0.47	16	chipseal	1.13		
	Arroyo Alamo West		La Puebla Road	Arroyo Alamo	0.39	18	cold millings	1.13		
	Arroyo Alamo East	88E	CR 88D Placita Road	Peaks View Lane	0.22	16	dirt	1.13		
	Bartons Loop	88F	CR 88	CR 88	0.39	16	cold millings	1.13		
	Lower Friehouse Road	88G	CR 88	CR 88D	0.43	18	cold millings	1.13		
	Feather Catcher	89	CR 89B	Private Roads	0.64	16	asphalt	1.13		
	Bronze Sky	89A	CR 89D	CR 89E	0.19	20	asphalt	1.16		
	Feather Catcher	89B	US 285	CR 89	0.83	20	basecourse	1.16		
	Camino Catalina	89C	CR 89E	CR 89	0.20	18	asphalt	1.16		
	Sunlight View	89D	US 285 Frontage	US 285 Frontage	0.36	18	asphalt	1.16		
	Feather Road	89E	CR 89A	Dead End	0.18	22	asphalt	1.16		
	E. Sombillo Road	90	CR 89A	CR 89B	0.50	20	dirt	1.16		
	W. Sombillo Road	90	SR 106	Private Road	0.75	20	asphalt	1.16		
	Shady Lane	90A	SR 106	Dead End	0.33	22	asphalt	1.13		
	Lumbré del Sol	90B	SR 106	CR 90	0.38	21	chipseal	1.13		
	Camino Arroyo Seco	91	US 285	Dead End	0.44	21	asphalt	1.13		
	Boneyard Road	91A	CR 91	Private Road	0.40	18	cold millings	1.13		
	Old Dump Road	91B	CR 91A	Dead End	0.15	21	chipseal	1.13		
	Sueno de Vigil	91C	US 285	Sueno de Vigil (loop)	0.57	20	dirt	1.13		
	Walnut Drive	91D	CR 90	Walnut Circle	0.25	16	asphalt	1.13		
	Walnut Circle	91E	CR 91D	CR 91D (loop)	0.44	20	chipseal	1.13		
					0.18	19	asphalt	1.13		
					0.42	19	asphalt	1.13		

EXHIBIT B

**SANTA FE COUNTY ROADS
MAINTENANCE DISTRICT I**

MAINTENANCE DISTRICT I

ROUTE NAME	ROUTE NUMBER	FROM: BEGINNING TERMINI	TO: ENDING TERMINI	MILEAGE LENGTH OF MAINTAINED SECTION	AVERAGE DRIVING SURFACE WIDTH	SURFACE
Other Roads						
Walnut Loop	91E	CR 91D	CR 91D (loop)	0.26	18	asphalt
Santa Cruz Dam Road	92	CR 98	Santa Cruz Dam Spilwy	0.80	14	dirt
Los Vecinos/Plaza Del Cerro	92A	CR 94	CR 98	0.35	14	chipseal
Camino De Los Bacas	92A	CR 94E	Dead End	0.27	14	chipseal
				0.12	14	basecourse
Canada Ancha	94	SR 76	CR 94A	0.49	18	asphalt
				0.41	14	chipseal
El Potrero Road	94A	CR 98	CR 94	0.39	14	basecourse
				0.31	14	chipseal
				0.05	14	asphalt
				0.51	12	basecourse
Camino de los Ranchos	94B	CR 94A	RAC 1444 & Private Road	0.35	17	asphalt
				0.22	17	cold millings
Santuario Drive	94C	CR 98	CR 98	0.26	14	asphalt
Plaza del Cerro	94D	CR 94	CR 92A	0.35	10	dirt
Camino de Mision	94E	CR 98	CR 92A	0.36	16	asphalt
Juan Medina Road	98	SR 503	SR 76	3.60	22	asphalt
Santa Cruz Lake Road	98A	SR 503	Santa Cruz Lake	1.52	18	chipseal
Dry Creek Road	101B	SR 502	CR 84	0.51	20	dirt
Camino Ancon	101C	SR 502	CR 84	0.40	21	dirt
				0.05	21	asphalt
Evergreen Lane	101D	SR 502	CR 84C	1.09	25	asphalt
	101E	SR 502	CR 84	0.45	25	asphalt
Jacona Road	101G	SR 502	CR 84	0.34	15	dirt
Camino Cerrado	103	US 285	Dead End	0.75	20	asphalt
Bouquet Lane	105	SR 503	US 285	0.67	16	dirt
Kwanpo Poe	106	CR 117	Dead End	0.48	16	dirt
N Shining Sun	109	SR 503	US 285	1.10	18	asphalt
Old Callejon Road	109	CR 84E	SR 503	0.41	15	dirt
Sanna Lane	109A	SR 503	Dead End	0.30	24	dirt

EXHIBIT

SANTA FE COUNTY ROADS
MAINTENANCE DISTRICT I

MAINTENANCE DISTRICT I	ROUTE NAME	ROUTE NUMBER	FROM: BEGINNING TERMINI	TO: ENDING TERMINI	MILEAGE MAINTAINED SECTION	AVERAGE DRIVING SURFACE WIDTH	SURFACE type	Map Page
Other Roads								
	Thanklonay Poe	113	SR 503	Dead End	0.05	24	asphalt	1,16
	Kaa Tay Poe	113S	CR 113A	CR 84E	2.26	21	asphalt	1,16
	Summer Road	113A	SR 503	CR 84G	0.47	20	asphalt	1,16
	Loma Blanca	113B	CR 113	CR 113 (loop)	0.83	18	asphalt	1,16
					0.30	20	chipseal	1,16
					0.40	20	dirt	1,16
	Don Bernardo	115	SR 503	Arroyo	0.35	20	asphalt	1,16
		115	Arroyo	Dead End	0.17	20	dirt	1,16
	CR 117 North	117	CR 119 North	Private Roads	0.34	20	dirt	1,16
	Arroyo Nambu	117S	CR 119 North	CR 106	0.57	14	dirt	1,16
	Camino Los Gardunos	117S	CR 84E	CR 106	0.30	14	dirt	1,16
	Thampi T'side Poe	119N	SR 503	CR 84G	0.50	16	asphalt	1,16
	Osaapu Poe	119S	CR 84G	Nambu Pueblo NP 102W	0.54	18	asphalt	1,16
					0.08	18	dirt	1,16
	Cerro Pimon	123	SR 503	Private Gate	4.10	16	dirt	2,14
	Camino del Molino	127	SR 503	Dead End	0.15	10	asphalt	2,14
	Camino de los Vigils	129	CR 94	Dead End	0.23	10	cold millings	1,14
	Camino de Avajo	131	SR 503	Dead End	0.30	13	chipseal	2,14
					total miles			
					79.65			
TOTAL SUBMISION ROADS								
					4.88			
					total asphalt			
					0.47			
					total base course			
					4.41			
					total chipseal			
					0.00			
					total gravel			
					0.00			
					total dirt			
					0.00			
TOTAL OTHER ROADS								
					79.65			
					total asphalt			
					42.97			
					total base course			
					6.45			
					total chipseal			
					6.45			
					total gravel			
					0.00			
					total dirt			
					21.20			

EXHIBIT B

**SANTA FE COUNTY ROADS
MAINTENANCE DISTRICT I**

ROUTE NAME	ROUTE NUMBER	FROM: BEGINNING TERMINI	TO: ENDING TERMINI	MILEAGE LENGTH OF MAINTAINED SECTION	AVERAGE DRIVING SURFACE WIDTH	SURFACE TYPE
				2.58		

total cold millings

SANTA FE COUNTY ROADS
MAINTENANCE DISTRICT II

COUNTY MAINTAINED ROUTE DESCRIPTION

For Annual Certified County Maintained Mileage Report

DISTRICT II
YEAR 2015

FROM: TO:

ROUTE NAME	ROUTE NUMBER	BEGINNING TERMINI	ENDING TERMINI	MILEAGE		AVERAGE DRIVING SURFACE WIDTH	SURFACE TYPE	Map Page
				MAINTAINED SECTION	LENGTH OF SECTION			
Capling Subdivision								
Erica Road		W Frontage Rd I-25	Dead End	0.43	22	dirt		5
Camino Debra		W Frontage Rd I-25	Dead End	0.20	22	dirt		21
				total miles	0.63			
Carlson Subdivision								
Eliza Road	508	E Frontage Rd I-25	Carlson Road	0.12	18	cold millings		21
Louis Road		E Frontage Rd I-25	Eliza Road	0.25	18	cold millings		21
Josephine Road		Louis Road	Carlson Road	0.12	20	cold millings		21
Emily Road		Josephine	Dead End	0.36	19	cold millings		21
Carlson Road		Emily Road	Eliza Road	0.32	18	cold millings		21
Otto Road		E Frontage Rd I-25	Emily Road	0.05	24	cold millings		21
				total miles	1.22			
Hyde Park Subdivision								
Cammo Lisa		Paseo Primero	Dead End	0.13	16	asphalt		4
El Paseo		Paseo del Monte	Paseo del Monte	0.32	16 to 18	asphalt		18
La Entrada		SR 475	Paseo Primero	0.08	20	asphalt		18
Paseo del Monte		Paseo Primero	Paseo Primero (loop)	0.88	18	asphalt		18
Paseo Iglesias		Paseo del Monte	Paseo del Monte (loop)	0.20	17 to 18	asphalt		18
Paseo Ponderosa		Paseo del Monte	Paseo del Monte (loop)	0.37	16	asphalt		18
Hyde Park Subdivision								
Paseo Primero		La Entrada	Private Gate	0.15	16	asphalt		18
Paseo Primero		La Entrada	Paseo del Monte	0.54	23	asphalt		18
Paseo Primero		Paseo del Monte	Private Drive	0.20	15	asphalt		18
			total miles	2.87				
La Tierra Subdivision								
Camino Montuoso		Paseo de la Tierra	Dead End	0.69	16	chipseal		19
Estrada Calabasa East		Paseo de la Tierra	Estrada Redonda	1.00	19	chipseal		19

EXHIBIT B

**SANTA FE COUNTY ROADS
MAINTENANCE DISTRICT II**

MAINTENANCE DISTRICT II

ROUTE NAME	ROUTE NUMBER	FROM: BEGINNING TERMINI	TO: ENDING TERMINI	MILEAGE LENGTH OF MAINTAINED SECTION	AVERAGE DRIVING SURFACE WIDTH	SURFACE	Map Page
La Tierra Subdivision							
Estrada Calabasa West		Paseo de la Tierra	0.22 Mi. from Paseo de La Tierra	0.22	19	asphalt	19
Estrada Maya		Estrada Redonda	Dead End	0.89	14 to 18	chipseal	19
Estrada Redonda		Estrada Calabasa	Dead End	1.71	16	chipseal	19
Paseo de la Tierra		Camino la Tierra	Camino Montuoso	2.32	13	asphalt	19
Vuelta Chamisa		Paseo de la Tierra	Dead End	0.29	13.5	chipseal	19
Vuelta Herradura, N & S		Estrada Redonda	Dead End	0.65	20	chipseal	19
Vuelta Linda		Estrada Redonda	Dead End	0.20	18	chipseal	19
Vuelta Montuoso		Vuelta Susana	Dead End	0.35	16	chipseal	19
Vuelta Muerdago		Camino Montuoso	Dead End	0.38	20	chipseal	19
Vuelta Rosal		Estrada Redonda	Dead End	0.20	20	chipseal	19
Vuelta Sabio		Paseo de la Tierra	Dead End	0.27	15	chipseal	19
Vuelta Susana		Paseo de la Tierra	Dead End	0.46	18	chipseal	19
Vuelta Tomas		Paseo de la Tierra	Dead End	0.48	19	chipseal	19
Vuelta Yucca		Estrada Redonda	Dead End	0.30	13	chipseal	19
			total miles	10.41			
Mayfield Subdivision							
Cerro Del Alamo		Los Pinos Rd-CR 54	Sunset Rd	0.22	18	asphalt	5
Sunset Road		County Rd 54	Cerro del Alamo	0.38	18	dirt	5,21
			total miles	0.57	21	asphalt	21
				1.17			
Pinon Hills Subdivision							
Calle Caria		Stoman Lane	Calle Enrique	0.40	22	cold millings	5
Calle Caria		Calle Enrique	Calle Suzanna	0.30	18	dirt	20
Calle Suzanna		Calle Caria	Calle Estevan	0.56	18	dirt	20
Calle Estevan		Calle Suzanna	Calle Francisca	0.81	18	dirt	20
Calle Enrique		Calle Caria	Calle Francisca	0.78	18	chipseal	20
Calle Francisca		Calle Estevan	Dead End	1.07	18	basecourse	20
Stoman Lane	70A	West Alameda CR70	Dead End	0.14	22	cold millings	20
			total miles	0.11	22	asphalt	20
				0.46	20	dirt	20
			total miles	4.63			

EXHIBIT (c)

SANTA FE COUNTY ROADS
MAINTENANCE DISTRICT II

MAINTENANCE DISTRICT II	ROUTE NAME	ROUTE NUMBER	FROM:		TO:		MILEAGE MAINTAINED SECTION	AVERAGE DRIVING SURFACE WIDTH	SURFACE type	Map Page
			BEGINNING TERMINI	ENDING TERMINI	LENGTH OF MAINTAINED SECTION	feet				
Public Housing-Valle Vista										
	Las Lomas Drive		Sierra Place North	San Mateo Way North	0.12	30	asphalt	21	5	
	San Mateo Way North		Valle Vista Blvd	Val Verde Drive	0.19	32	asphalt	21		
	Sierra Place North		Valle Vista Blvd	Val Verde Drive	0.19	32	asphalt	21		
	Tusa Drive		Sierra Place North	San Mateo Way North	0.12	30	asphalt	21		
	Val Verde Drive		Sierra Place North	San Mateo Way North	0.12	30	asphalt	21		
					total miles					
					0.74					
Puesta Del Sol Subdivision										
	Calle Sin Sonrie		NM 599 Frontage Rd	Camino del Prado	0.30	18	chipseal	20	5	
	Entrada	68	NM 599 Frontage Rd	Calle Sin Sonrie	0.65	18	basecourse	20		
	Entrada				0.35	18	chipseal	20		
	Camino Peralla	68	CR 70 W Alameda	Dead End	0.12	18	asphalt	20		
					0.15	18	dirt	20		
					0.53	18	chipseal	20		
					0.26	18	dirt	20		
	Camino Espejo		Camino Peralla	Calle Sin Sonrie	0.54	18	basecourse	20		
	Calle Verada		Camino Peralla	Camino del Prado	0.43	18	basecourse	20		
	Calle El Gancho		Calle Verada	Camino del Prado	0.37	18	basecourse	20		
	Camino del Prado		Camino Espejo	Private Road	0.33	18	basecourse	20		
					total miles					
					4.03					
Racetrack Subdivision										
	Camino Mochto		CR 56	Camino Largo	0.15	21	dirt	21	5	
	Paseo de San Antonio		CR 56	Dead End	0.16	12	dirt	21		
	Calle Corio		CR 56	Camino Largo	0.18	21	dirt	21		
	Camino Largo		CR 56	Calle Corio	0.43	21	dirt	21		
	Camino Torcido Loop		CR 56	CR 56 (loop)	0.85	17 to 19	dirt	21		
					total miles					
					1.77					
Rancho Alegre Subdivision										
	Rancho Alegre Road		CR 45	Dead End	1.13	21	chipseal	25	7	
	Miner Trail				1.45	16 to 20	dirt	25		
	Coyote Trail				0.17	18	dirt	25		
					0.70	18	dirt	25		

**SANTA FE COUNTY ROADS
MAINTENANCE DISTRICT II**

MAINTENANCE DISTRICT II		FROM:	TO:	MILEAGE	AVERAGE	SURFACE	21
ROUTE NAME	ROUTE NUMBER	BEGINNING TERMINI	ENDING TERMINI	LENGTH OF MAINTAINED SECTION	DRIVING SURFACE WIDTH		
Rancho Alegre Subdivision							
San Marcos Trail		Coyote Trail	Private Road	0.25	18	dirt	25
Gallina Road		Rancho Alegre Road	Dead End	0.53	18	dirt	25
El Cerro Trail		Rancho Alegre Road	Dead End	0.17	18	dirt	25
Bronze Trail		Rancho Alegre Road	Dead End	0.33	18	dirt	25
Bonanza Trail		Rancho Alegre Road	Dead End	0.63	18	dirt	25
Gold Trail		Rancho Alegre Road	Dead End	0.47	18 to 20	dirt	25
Copper Trail		Rancho Alegre Road	Dead End	0.34	18	dirt	25
			total miles	6.17			
Rancho de la Luna Subdivision							
Florence Road		Mutt Nelson Road	Prince Road	0.19	18.5	dirt	21
Barton		Mutt Nelson Road	Prince Road	0.19	18.5	dirt	21
W Prince Drive		Florence Road	Dead End	0.32	18.5	dirt	21
E Prince Drive		Florence Road	Dead End	0.15	18.5	dirt	21
			total miles	0.85			
Rancho Viejo Subdivision							
Rancho Viejo Blvd		SR 14	Avenida Del Sur	1.65	24	asphalt	5
Richards Avenue		Avenida Del Sur	A Va Nu Po	1.91	26	asphalt	5
Avenida Del Sur		Richards Avenue	A Va Nu Po	1.45	24	asphalt	5
A Va Nu Po		Avenida Del Sur	Private Road	0.87	24	asphalt	5
			total miles	5.88			
Remuda Ridge Subdivision							
North Chaparral		Calle Prado	Dead End	0.10	22	cold millings	21
Reata Road		W. Frontage Road	Dead End	0.64	22	cold millings	21
Chalan Road		Reata Road	Dead End	0.32	22	cold millings	21
Camino Charro		Reata Road	Dead End	0.22	22	cold millings	21
Calle Prado		Camino Charro	Chalan Road	0.36	22	cold millings	21
South Chaparral		Calle Prado	Dead End	0.10	22	cold millings	21
Chalan Way		Chalan Road	Cottontail	0.05	20	dirt	21
			total miles	1.79			

EXHIBIT
60

SANTA FE COUNTY ROADS
MAINTENANCE DISTRICT II

ROUTE NAME	ROUTE NUMBER	FROM:		TO:		MILEAGE LENGTH OF MAINTAINED SECTION	AVERAGE SURFACE WIDTH	SURFACE type	Map Page
		TERMINI	TERMINI	TERMINI	TERMINI				
Taylor Subdivision									
Taylor Loop		1-25 Frontage Rd		1-25 Frontage Rd		0.91	22	asphalt	5
Taylor Road		1-25 Frontage Rd		Taylor Loop		0.34	22	asphalt	21
				total miles		1.25			3
Tierra de Oro Subdivision									
Blue Jay Drive		Camino la Tierra		West Wild Flower Dr.		0.42	24	chipseal	19
Cosmo Circle		Camino la Tierra		Dead End		0.15	24	chipseal	19
Dogwood Circle		East Wildflower Dr.		Dead End		0.17	18	chipseal	18
East Wildflower Drive		Camino la Tierra		Dead End		0.78	16 to 25	chipseal	18
West Wildflower Drive		Camino la Tierra		Dead End		0.45	23	chipseal	19
Elk Circle		Blue Jay Drive		Dead End		0.16	24	chipseal	19
Foxtail Circle		Blue Jay Drive		Dead End		0.11	18 to 20	chipseal	19
Laurel Circle		North Sparrow Lane		Dead End		0.10	17 to 27	chipseal	19
North Sparrow Lane		West Wildflower Dr.		Dead End		0.22	25	chipseal	19
Sunflower Circle		East Wildflower Dr.		Dead End		0.14	24	chipseal	18
Thistle Lane		East Wildflower Dr.		East Wildflower Dr. (loop)		0.33	24	chipseal	18
				total miles		3.03			5
Town and Country Subdivision									
Camino Jalisco		Richards Avenue		End of Cold Millings		0.25	20	cold millings	20
Calle VeraCruz		Camino Jalisco		Durango Drive		0.43	20	cold millings	20
Durango Drive		Camino Jalisco		Richards Ave		0.33	22	asphalt	20
				total miles		1.01			7
Turquoise Trail Subdivision									
Turquoise Trail Court		SR 14		Dawn Trail		0.22	18	dirt	25
Dawn Trail		Turquoise Trail		Dead End		0.40	18	dirt	25
Arroyo Trail		Dawn Trail		Dead End		0.18	18	dirt	25
				total miles		0.80			5
Valle Lindo Subdivision									
Camino Vista Grande	48	SR 14		Corrado		1.00	20	chipseal	21
Camino Bajo	48A	SR 14		Dead End		0.79	20	asphalt	21
Vista del Monte	48B	Avenida Del Sur		Serenita Rd		0.09	22	asphalt	21
						0.46	18	basecourse	21

LIBRARY

SANTA FE COUNTY ROADS
MAINTENANCE DISTRICT II

MAINTENANCE DISTRICT II	ROUTE NAME	ROUTE NUMBER	FROM:		TO:		MILEAGE MAINTAINED SECTION	AVERAGE SURFACE WIDTH	SURFACE type	Map Page
			TERMINI	TERMINI	TERMINI	TERMINI				
Other Roads										
	E. Pine		CR 44		South Pinos	1.02	22	chipseal	7	
	El Alto		NM 592		East boundary of SFC property	0.07	12	dirt	17	
	Fin Del Sendero		Camino La Tierra		Lluvia De Oro	1.20	26	asphalt	3	
	Lluvia De Oro		Fin Del Sendero		End of Pavement	0.50	26	asphalt	3	
	Nanoy's Trail		Sunrise Road		Sunset Rd	0.76	18	asphalt	5,21	
	North Paseo De Angel		CR 54		North Paseo De Angel (Loop)	0.23	20	asphalt	5,21	
						1.10	20	dirt	5,21	
	Pajaro Blanco Road		Corral Blanco CR 50E		Dead End	0.16	18	asphalt	5,21	
	Rivers Edge Lane		San Ysidro Crossing		Dead End	0.27	18	basecourse	5,20	
	Siler Road		0.07 Mile North of Agua Fria		W. Alameda St	0.36	22	asphalt	5,20	
	Spruce		E. Pine		Haouzou Rd	0.81	21	dirt	7	
	Sunrise Road		Los Pinos Rd-CR 54		230' Past Desert Sun Circle	0.77	20	asphalt	5,21	
	Tano Trail		CR 72G		dead end	0.31	10	basecourse	3,4,18	
	Sheandoah Trail		SR 14		North Fork	1.34	23	asphalt	7,25	
	Southfork		North Fork		Pine Street	1.44	23	asphalt	7,25	
	San Marcos Road East		SR 14		Dead End	1.10	18 to 20	basecourse	7,25	
	Pueblo Road		CR 44A		Dead End	0.44	12 to 14	basecourse	7,25	
	Calvin Road		CR 44A		Dead End	0.38	12 to 14	basecourse	7,25	
	Mesa Road		CR 44A		Dead End	0.43	16 to 18	basecourse	7,25	
	Northfork		CR 44		Cochiti	0.80	22	asphalt	7,25	
	Bonanza Creek Road		SR 14		1.25 Frontage Road	6.72	24	asphalt	7,25	
	Paseo C de Baca		CR 50F		Dead End	0.89	24	asphalt	5,21	
	Camino San Jose		CR 50F		W Frontage Rd	0.73	12 to 14	cold millings	5,21	
						0.68	22	asphalt	5,21	
	Corral Blanco Rd		E Frontage Rd		Dead End	0.53	22	asphalt	5,21	
	Entrada la Cienega		1-25		CR 54	1.00	22	asphalt	5,21	
	Las Estrellas Road		W Frontage Rd		Private Road	1.82	24	asphalt	5,21	
	Los Pinos Road		W Frontage Rd		CR 50F	4.46	18	chipseal	5,21	
	Camino Capilla Vieja		CR 50F		Catleguand	0.70	12 to 14	asphalt	5,21	
	Paseo del Canon		CR 56		Dead End	1.83	16 to 18	dirt	5,21	
	CR 54 Cutoff		CR 54		CR 56	0.12	24	asphalt	5,21	
			CR 54		CR 54A	0.27	16 to 18	asphalt	5,21	

EXHIBIT

**SANTA FE COUNTY ROADS
MAINTENANCE DISTRICT II**

MAINTENANCE DISTRICT II	ROUTE NAME	ROUTE NUMBER	FROM: BEGINNING TERMINI	TO: ENDING TERMINI	MILEAGE LENGTH OF MAINTAINED SECTION	AVERAGE DRIVING SURFACE WIDTH	SURFACE TYPE	Map Page
Other Roads					0.68	16 to 18	basecourse	5,21
	Goldmine Road	55	SR 14	Gate	1.36	22	asphalt	7,26
	General Goodwin Road	55A	SR 14	55B & 55C Intersection	4.24	22	chipseal	7,26
	Old Cash Ranch Road	55B	CR 55A	Private Gate	3.76	20	dirt	7,26
	General Goodwin Road	55C	CR 55A	Private Road	1.01	20	basecourse	7
	Paseo Real	56	Calle Debra	CR 54	0.39	14	basecourse	7
	Agua Fna Street	56A	CR 66	SR 284 Airport Rd	3.41	25	asphalt	5,21,20
					0.40	25	asphalt	5,20
					0.31	25	dirt	5,20
					1.12	22	dirt	5,21
	Waldo Canyon Road	56C	CR 56	CR 56D	5.80	18	dirt	7
		57	CR 59	I 25 Frontage Road	1.03	26	asphalt	7,26
	Main Street		CR 59	Dead End	0.18	16 to 18	cold millings	26
	Rail Road		CR 59	Third Street	0.15	16 to 18	cold millings	26
	Waldo Street		Dead End	Dead End	0.22	16 to 18	cold millings	26
	Second Street		CR 59B	Rail Road	0.14	16	cold millings	26
	Third Street		CR 59B	Rail Road	0.14	16	cold millings	26
	Camino Turquesa	59	CR 59A	Dead End	1.38	18 to 22	gravel	7,26
	Vicksville Road	59	Waldo Canyon Road	Camino Turquesa	0.16	16 to 18	cold millings	7,26
	First Street	59	Waldo Canyon Road	Dead End	0.19	22 to 28	basecourse	7,26
	Vicksville Road	59A	CR 59	Dead End	1.05	12 to 14	dirt	7,26
	Yerba Buena	59B	CR 57	CR 59	0.46	12 to 14	dirt	7,26
	River Street	59B		Dead End	0.25	16	basecourse	7,26
	Jemez Road	61A	300 ft SE of CR 59	Dead End	0.28	22	asphalt	5,20
	Alamo Lane	61B	SR 284 Airport Rd	Dead End	0.80	22	asphalt	5,20
	Camino de los Lopez - (Lopez Lane)	61D	CR 66 Agua Fria Rd	SR 284 Airport Rd	0.21	18	basecourse	5,20
	La Junta del Alamo	61E	CR 61E Cam Lopez	CR 66 Agua Fria Rd	0.57	22	asphalt	5,20
	N Caja del Oro Grant Road	61F	Rufina	CR 66 Agua Fria Rd	0.17	16	dirt	5,20
	Caja Del Oro Grant Road	62	CR 61E Cam Lopez	Caja Del Rio	2.10	20	dirt	5,20
	W Caja Del Oro Grant Road	62	NM 599	NM 599	0.81	28	asphalt	5,20
	Mimbres Lane	64A	CR 66 Agua Fria	FR 24	1.22	20	basecourse	5,20
			Caja del Rio	Private Road	0.10	18	basecourse	5,20
			Rodeo Rd					

01 02 03 04 05 06 07 08 09 10 11 12 13 14 15 16 17 18 19 20 21 22 23 24 25 26 27 28 29 30 31 32 33 34 35 36 37 38 39 40 41 42 43 44 45 46 47 48 49 50 51 52 53 54 55 56 57 58 59 60 61 62 63 64 65 66 67 68 69 70 71 72 73 74 75 76 77 78 79 80 81 82 83 84 85 86 87 88 89 90 91 92 93 94 95 96 97 98 99 100

SANTA FE COUNTY ROADS
MAINTENANCE DISTRICT II

ROUTE NAME	ROUTE NUMBER	FROM:		TO:		MILEAGE MAINTAINED SECTION	AVERAGE SURFACE WIDTH	SURFACE type	Map Page
		TERMINI	TERMINI	TERMINI	TERMINI				
Other Roads									
Rodeo Lane	64B	Rodeo Rd	Dead End	0.20	18	dirt	5.20		
Richards Ave	64L	1-25 South Bound Lanes	Avenida Del Sur	1.58	40	asphalt	5.20		
Agua Fria & San Felipe Road	66	City Limits	SR 284 Airport Rd	3.66	24	asphalt	5.20		
San Ysidro Crossing	68A	CR 66 Agua Fria	CR 70 W Alameda	0.64	24	asphalt	5.20		
West Alameda Street	70	City Limits	Via Abajo	2.27	22	asphalt	5.20		
Paseo Nopal	70	NM 599	CR 70A	0.50	22	asphalt	5.20		
Tano Road	70	CR 70A	Caja Del Rio	0.22	22	dirt	5.20		
Tano Road (Continued)	70B	CR 62	W Alameda (frontage road)	0.25	21	dirt	5.20		
Arroyo de las Cuevas	72C	Paseo de Vistas	NM 599	1.35	19	cold millings	5.20		
Calle San Martin	72	City Limits (M.P. 0.65)	Private Road	2.57	24	asphalt	3.4, 18		
San Rafael Drive	72E	CR 85	Dead End	0.96	12	dirt	3.4, 18		
Camino La Tierra	72F	CR 72 Tano Rd	Dead End	0.93	18	chipseal	3.4, 18		
Old Buckman Road	72G	CR 72 Tano Rd	Dead End	0.63	18	basecourse	3.4, 18		
Buckman Road	77	NM 599	Old Buckman Road	0.35	16	basecourse	3.4, 18		
Camino de los Montoyas	77	Camino La Tierra	Rio Grande	4.73	27	asphalt	3		
Tano Norte	77	City Limits (M.P. 1.36)	Dead End	10.23	19	dirt	3		
Tano Alto	85	City Limits	CR 72 Tano Road	0.61	26	asphalt	3.4		
San Juan Ranch Road	85	CR 72 Tano Rd	Private Road	0.75	24	asphalt	3.4, 18		
Quail View Lane	85A	CR 85 Tano Norte	CR 72 Tano Rd	1.28	14	asphalt	3.4, 18		
Horcardo Ranch Road	85A	CR 72 Tano Rd	Camino Bonito	0.56	16	dirt	3.4, 18		
	87	CR 72 Tano Rd	City Limits	0.83	18	asphalt	3.4, 18		
	104	Agua Fria Village Boundary	Camino McClillin	0.20	15	dirt	3.4, 18		
				0.21	21	basecourse	5.20		
Leaser County Maintained Roads									
		0.22 mile from Paseo La Tierra	Camino Del Cerezo	3.73	14	dirt	19		
			total miles	168.89					

SANTA FE COUNTY ROADS
MAINTENANCE DISTRICT III

COUNTY MAINTAINED ROUTE DESCRIPTION

For Annual Certified County Maintained Mileage Report

DISTRICT III

YEAR 2015

FROM: TO:

ROUTE NAME	ROUTE NUMBER	BEGINNING TERMINI	ENDING TERMINI	MILEAGE MAINTAINED SECTION	AVERAGE SURFACE WIDTH	SURFACE TYPE	Map Page
Cerritos Cantando Subdivision							
Calle Cantando		Rabbit Road	Rabbit Road (loop)	0.64	17	dirt	22
Paseo de Rincon		Rabbit Road	Calle Cantando	0.25	17	dirt	22
			total miles	0.89			5
Gallisteo Village							
La Ora Vanda		Via La Puente	Avenida Vieja	0.11	18	basecourse	27
			total miles	0.11			6
Glorieta Estates							
Avenida Ponderosa		Fire Station Road	Private Road	0.70	17	chipseal	24
Pop Chalee		Avenida Ponderosa	Raven Tree Road	0.59	17	basecourse	24
Pine Haven Drive		Avenida Ponderosa	Private Road	0.09	17	basecourse	24
Raven Tree Road		Pine Haven Drive	Private Road	0.15	15	chipseal	24
			total miles	0.37	13 to 17	basecourse	24
			total miles	1.90			5
Hondo Hills Subdivision							
Pulte Road		Old Las Vegas Hwy	Toltec Road	0.28	24	dirt	22
Toltec Road		Pulte Road	CR 67	0.30	22	dirt	22
Puye Road		Toltec Road	Cibola Circle	0.69	22	dirt	22
Cibola Circle		Old Las Vegas Hwy	Cibola Circle	1.18	22	chipseal	22
Ule Circle		Old Las Vegas Hwy	Old Las Vegas Hwy (loop)	0.43	22	basecourse	22
Ule Lane		Ule Road	Dead End	0.11	22	basecourse	22
			total miles	2.99			5

**SANTA FE COUNTY ROADS
MAINTENANCE DISTRICT III**

ROUTE NAME	ROUTE NUMBER	FROM: BEGINNING TERMINI	TO: ENDING TERMINI	MILEAGE LENGTH OF MAINTAINED SECTION	AVERAGE DRIVING SURFACE WIDTH	SURFACE	Map Page
Rancho de Galisteo Subdivision							
Camino Cabreros		Cam San Cristobal CR 42	Cam los Angelitos Dead End	0.48	16 to 18	dirt	8
Camino los Angelitos		CR 42	Dead End	0.70	16 to 18	dirt	27
Camino San Cristobal		CR 42	Dead End	0.95	16 to 18	dirt	27
Camino Libre		Cam los Angelitos	Cam San Cristobal	0.55	16 to 18	dirt	27
		total miles		2.68			
Rancho Escondido Subdivision							
Zonie Way		Old Las Vegas Hwy US 285	Dead End	0.12	12	dirt	8, 23
Camino Valle		Camino Valle	Dead End	0.81	15 to 18	dirt	8, 23
Camino Pinon		Camino Valle	Dead End	0.26	16	dirt	8, 23
Caminito de Pinon		Old Las Vegas Hwy	Dead End	0.58	14 to 17	dirt	8, 23
		total miles		1.77			
Sunlit Hills Subdivision							
Camino del Monte		Paseo Vista (CR 58E)	Dead End	0.25	16	basecourse	6
Paseo Vista	58E	Camino del Sol	Dead End	1.12	17	dirt	22
Camino Cielo Azul		Seton Village Dr (CR 58)	Paseo Vista (CR 58E)	0.19	18	dirt	22
Camino del Sol		Paseo Vista (CR 58E)	Dead End	0.44	14	dirt	22
Camino Pacifico		Paseo del Pinon	Nine Mile Road	0.87	18	basecourse	22
Sunlit Drive		Nine Mile Road	Dead End	0.09	18	dirt	22
				0.24	12 to 14	dirt	22
				1.44	12 to 14	basecourse	22
Camino Tetzococo		Nine Mile Road	Dead End	0.63	18	dirt	22
Camino Oriente		Camino Tetzococo	Dead End	0.60	12 to 14	dirt	22
Camino Sudeste		Camino Tetzococo	Nine Mile Road	0.64	12 to 16	basecourse	22
Sudeste Place		Camino Sudeste	Sunlit Drive	0.37	12	dirt	22
Oriente Place		Camino Sudeste	Dead End	0.19	10 to 12	dirt	22
Timberwick Road		Nine Mile Road	Camino Oriente	0.44	10 to 12	dirt	22
Paseo del Pinon		Nine Mile Road	Dead End	1.08	18	dirt	22
Via Del Sol		Seton Village Dr	Dead End	0.34	18	dirt	22
		Paseo Vista (CR 58E)	Dead End				
		total miles		8.93			

SANTA FE COUNTY ROADS
MAINTENANCE DISTRICT III

ROUTE NAME	ROUTE NUMBER	FROM:		TO:		MILEAGE MAINTAINED SECTION	AVERAGE SURFACE WIDTH	SURFACE type	Map Page
		BEGINNING TERMINI	ENDING TERMINI	SECTION	WIDTH				
Other Roads									
Calle Lonita		Avenida Ponderosa	BNFS Property	0.09	16	dirt	17		
El Dorado Transfer Station		US 285	Transfer Station	0.21	16	dirt	8,23		
Entrada De Santiago		Rabbit Rd	Calle Jacinta	0.30	20	asphalt	6,22		
Fire Station Road		Cattleguard	Private Gate	0.45	16	dirt	17		
Paseo Galisteo		Old Galisteo Road	Rincon de Marquez	0.52	21	asphalt	6,22		
San Marcos Transfer Station		CR 42	Transfer Station	0.35	18	dirt	7		
Old Lamy Trail	33	US 285	Village of Lamy	1.54	24	asphalt	7,27		
Avenida Vieja	33A	SR 41	dead end	0.68	18	basecourse	7,27		
Via La Puente		SR 41 & CR 42	Avenida Vieja	0.35	18	basecourse	7,27		
Cerro Circle	33B	CR 33	CR 33 (Loop)	0.41	14	dirt	8		
Old Lamy Trail	33C	Village of Lamy	Los Hornos Road	0.30	14	dirt	8		
El Gancho Way	36	Old Las Vegas Hwy	CR 67 Old SF Trail	0.27	25	asphalt	6,22		
Caminno Los Abuelos	42	SR 14	SR 41	9.33	24	asphalt	7		
Ellis Ranch Road	46	Old Las Vegas Hwy	Dead End	0.40	17	cold millings	8,23		
Ojo de la Vacca	51	Cattleguard	CR 34	0.20	13	dirt	8,23		
				14.16	18	dirt	8		
				2.24	18	chipseal	8		
				1.97	18	basecourse	8		
Ojo de la Vacca Trail	51B	CR 51	cattleguard	0.51	14	dirt	8		
Rancho Romero	51C	CR 51	Forest Road	0.80	16	dirt	8		
Gabaldon Lane	51D	CR 51	Dead End	0.80	14	dirt	8		
Calle Gurulle	51E	Old Las Vegas Hwy	Crazy Horse Road	0.61	18	dirt	8		
Arroyo Hondo Road	58	0.12 from Old Las Vegas Hwy	Seton Village Drive	1.89	24	asphalt	6,22		
Seton Village Dr	58	0.32 from Old Las Vegas Hwy	Arroyo Hondo Road	1.09	24	asphalt	6,22		
Leaping Powder Road	58A	CR 58	Soleado Lane	0.47	22	cold millings	6,22		
Arroyo Hondo Trail	58B	CR 58	Private Road	1.00	22	asphalt	6,22		
Brass Horse Road	58C	CR 58	Brass Horse Lane	0.49	22	asphalt	6,22		
Old Agua Fria Rd East & West	58D	Dead End	Dead End	0.15	16	dirt	6,22		
Nine Mile Road	60	0.34 from Old Las Vegas Hwy	Dead End	1.58	15	dirt	6,22		
				2.01	22	asphalt	6,22		

**SANTA FE COUNTY ROADS
MAINTENANCE DISTRICT III**

MAINTENANCE DISTRICT III		FROM:		TO:		MILEAGE LENGTH OF MAINTAINED SECTION	AVERAGE DRIVING SURFACE WIDTH	SURFACE
ROUTE NAME	ROUTE NUMBER	BEGINNING TERMINI	ENDING TERMINI	Miles	Feet			
Other Roads								
Apache Plume Dr	60A	CR 60	cattleguard	0.18	20	asphalt	6.22	
La Joya Rd	63	SR 50	FR 612	0.65	16 to 18	chipseal	6.22	
La Cueva Rd	63A	SR 50	FR 375	0.52	24	asphalt	6.24	
Lower La Joya Rd	63B	Old Denver Hwy	W Mountain Ave	1.72	16	dir	6.24	
Calle Valencia	63C	0.06 Mile from I-25 Exit	Private Road	3.28	18	dir	6.24	
The Hill	63D	SR 41	CR 42	0.80	17	dir	6.24	
La Vega	63F	SR 41	CR 33A Via La Puento	0.20	18	chipseal	6.24	
Old Santa Fe Trail	67	City Limits	Canada Village Road	0.38	16 to 18	dir	7.27	
Old Santa Fe Trail	67	Canada Village Road	La Posta Way	0.25	17	basecourse	7.27	
Canada Village Road	67A	CR 67	FR 79	4.69	25	asphalt	6.22	
Two Trails Road	67A	CR 67	FR 79	2.12	16	chipseal	6.22	
Jericho Lane	67C	Old Las Vegas Hwy	CR 67	0.79	25	asphalt	6.22	
La Barbara Road	67D	CR 67 Old SF Trail	Dead End	1.29	18	dir	6.22	
	67D	CR 67 Old SF Trail	Dead End	0.89	24	asphalt	6.22	
	67F	CR 67 Old SF Trail	La Barbara Trail	0.20	12	dir	6.22	
	67F	CR 67 Old SF Trail	La Barbara Trail	1.00	16	asphalt	6.22	
	67G	CR 67	Ravens Ridge Trail	0.45	16	dir	6.22	
	67H	CR 67	Dead End	0.75	14 to 16	asphalt	6.22	
	67J	CR 67	Camino Quien Sabe	0.67	12 to 14	dir	6.22	
	67K	CR 67	Cielo Cumbre Road	0.90	22	chipseal	6.22	
	69	Rabbit Rd	Camino Estrellas	0.37	14	dir	6.22	
	69A	CR 69	Dead End	0.87	25	asphalt	6.22	
	110	CR 46	Dead End	0.45	15	dir	6	
			Dead End	0.75	18	dir	8.23	
			total miles	88.61				

CR
SR
FR
W
LA

Map Page



Pa

**SANTA FE COUNTY ROADS
MAINTENANCE DISTRICT III**

MAINTENANCE DISTRICT III	ROUTE NUMBER	FROM:		TO:		MILEAGE LENGTH OF MAINTAINED SECTION	AVERAGE DRIVING SURFACE WIDTH	SURFACE TYPE	Map Page
		BEGINNING TERMINI	TERMINI	BEGINNING TERMINI	TERMINI				
TOTAL SUBDIVISION ROADS									
						19.27			
						0.00			
						4.90			
						2.03			
						0.00			
						12.34			
						0.00			
TOTAL OTHER ROADS									
						69.34			
						27.60			
						3.25			
						6.11			
						0.00			
						30.98			
						0.00			
						1.40			

3
1
3
-
X
111

SANTA FE COUNTY ROADS
MAINTENANCE DISTRICT IV

COUNTY MAINTAINED ROUTE DESCRIPTION

For Annual Certified County Maintained Mileage Report

SANTA FE COUNTY

FROM:

TO:

DISTRICT IV
YEAR 2015

MAINTENANCE DISTRICT IV

ROUTE NAME	ROUTE NUMBER	BEGINNING TERMINI	ENDING TERMINI	MILEAGE MAINTAINED SECTION	AVERAGE DRIVING SURFACE WIDTH	SURFACE TYPE	Map Page
El Dorado Subdivision							
Abarico Road		Ave Vista Grande	Ave de Compadres	0.43	22	basecourse	8, 23
Alba Court		Ave de Compadres	Dead End	0.05	22	basecourse	8, 23
Alcalde Loop		Encantado Road	Encantado Road (loop)	0.39	22	basecourse	8, 23
Alcalde Road		Ave de Compadres	Alcalde Loop	0.51	22	basecourse	8, 23
Alondra Road		Ave de Compadres	Herrada Road	0.86	22	basecourse	8, 23
Altura Drive		Altura Road	Monte Alto Road	0.09	22	basecourse	8, 23
Altura Road		Monte Alto Road	Dead End	0.57	22	basecourse	8, 23
Amistad Place		Ave de Amistad	Dead End	0.10	22	basecourse	8, 23
Antigua Court		Antigua Road	Dead End	0.12	22	basecourse	8, 23
Antigua Place		Antigua Road	Dead End	0.09	22	basecourse	8, 23
Antigua Road		Ave Casa del Oro	Tailia Road	0.49	22	basecourse	8, 23
Asia Terrace		Ave Vista Grande	Dead End	0.09	22	basecourse	8, 23
Aula Court		Ave de Compadres	Dead End	0.06	22	basecourse	8, 23
Avalon Place		Avalon Road	Dead End	0.09	22	basecourse	8, 23
Avalon Road		Ave Vista Grande	Dead End	0.29	22	basecourse	8, 23
Avenida Azul		Ave Vista Grande	Dead End	1.17	24	asphalt	8, 23
Avenida Buena Ventura		Ave Vista Grande	Encantado Road	0.23	22	basecourse	8, 23
Avenida Casa del Oro		Ave Vista Grande	Ave de Amistad	1.71	24	asphalt	8, 23
Avenida de Amistad		Ave Vista Grande	Avenida El Dorado	1.47	24	asphalt	8, 23
Avenida de Compadres		Avenida de Monte Alto	Buena Ventura	0.49	22	basecourse	8, 23
Avenida Eldorado		US 285	Dead End	2.42	24	asphalt	8, 23
		US 285	dead end	3.48	26 to 30	asphalt	8, 23
Avenida del Monte Alto		Ave de Amistad	Ave Vista Grande	0.41	22	basecourse	8, 23
Avenida Torreon		Ave Vista Grande	Condasa Road	0.93	24	asphalt	8, 23
				1.10	24	asphalt	8, 23

EXHIBIT B

**SANTA FE COUNTY ROADS
MAINTENANCE DISTRICT IV**

ROUTE NAME	ROUTE NUMBER	FROM: BEGINNING TERMINI	TO: ENDING TERMINI	MILEAGE LENGTH OF MAINTAINED SECTION	AVERAGE DRIVING SURFACE WIDTH	SURFACE	8, 23
<i>Eldorado Subdivision</i>		US 285	Dead End	4.82	26 to 30	asphalt	8, 23
Avenida Vista Grande		Herrada Road	Ave Eldorado	0.60	22	basecourse	8, 23
Aventura Road		Avenida Eldorado	Avenida Eldorado	0.56	22	basecourse	8, 23
Avila Road		Avila Road	Dead End	0.17	22	basecourse	8, 23
Avila Court		Azul loop	Dead End	0.13	22	basecourse	8, 23
Azul Court		Ave Azul	Dead End	0.17	22	basecourse	8, 23
Azul Drive		Ave Azul	Ave Azul (loop)	0.76	22	basecourse	8, 23
Azul Loop		Ave Azul	Dead End	0.09	22	basecourse	8, 23
Azul Place		Azul Loop	Dead End	0.13	22	basecourse	8, 23
Azul Way		Ave de Compadres	Abanico Road	0.26	22	basecourse	8, 23
Balde Road		Balsa Road	Dead End	0.22	22	basecourse	8, 23
Balsa Court		Balsa Road	Dead End	0.27	22	basecourse	8, 23
Balsa Drive		Balsa Road	Dead End	0.11	22	basecourse	8, 23
Balsa Place		Balsa Road	Dead End	1.20	22	basecourse	8, 23
Balsa Road		Ave Casa del Oro	Ave de Compadres	0.12	22	basecourse	8, 23
Bay Court		Alondra Road	Dead End	0.32	22	basecourse	8, 23
Bay Road		Ave Compadres	Alondra Road	0.10	22	basecourse	8, 23
Birria Court		Avenida Azul	Dead End	0.19	22	basecourse	8, 23
Bonito Court		Bonito Road	Dead End	0.44	22	basecourse	8, 23
Bonito Road		Ave Casa del Oro	Herrada Road	0.49	22	basecourse	8, 23
Bosque Loop		Ave Eldorado	Ave Eldorado (loop)	0.12	22	basecourse	8, 23
Buena Ventura Place		Ave de Amistad	Dead End	0.11	22	basecourse	8, 23
Cagua Court		Ave Eldorado	Dead End	0.53	22	basecourse	8, 23
Cagua Road		Ave Eldorado	Condesa Rd	0.60	22	basecourse	8, 23
Calliente Road		Ave Vista Grande	Avenida Eldorado	0.15	24	basecourse	8, 23
Calliente Place		Calliente Road	Dead End	0.43	22	basecourse	8, 23
Camerada Loop		Camerada Road	Camerada Loop	0.31	22	chipseal	8, 23
Camerada Road		Lucero Road	Camerada Loop	0.59	22	basecourse	8, 23
Carssa Road		Condesa Road	private road	0.07	22	basecourse	8, 23
Carlito Road		Monte Alto Road	Cuesta Road	0.29	22	basecourse	8, 23


(1) (2) (3) (4) (5) (6)

Map Page

Pa

**SANTA FE COUNTY ROADS
MAINTENANCE DISTRICT IV**

ROUTE NAME	ROUTE NUMBER	FROM: BEGINNING TERMINI	TO: ENDING TERMINI	MILEAGE LENGTH OF MAINTAINED SECTION	AVERAGE DRIVING SURFACE WIDTH	SURFACE Type	Map Page
<i>Eldorado Subdivision</i>							
Duende Road		Ave Torreon	Palacio Road	0.28	22	basecourse	8, 23
Dulce Road		Ave Casa del Oro	Herrada Road	0.31	22	basecourse	8, 23
Eldorado Circle		Ave Eldorado	Dead End	0.13	22	basecourse	8, 23
Eldorado Place		Ave Eldorado	Dead End	0.08	22	basecourse	8, 23
Eldorado Way		Ave Eldorado	Dead End	0.13	22	basecourse	8, 23
Elena Court		Avenida Eldorado	Dead End	0.05	22	basecourse	8, 23
Encantado Circle		Encantado Loop	Encantado Loop	0.35	22	basecourse	8, 23
Encantado Court		Encantado Road	Dead End	0.10	22	basecourse	8, 23
Encantado Place		Encantado Road	Dead End	0.11	22	basecourse	8, 23
Encantado Road		Ave de Compadres	Ave Azul	1.25	22	basecourse	8, 23
Encantado Loop		Encantado Road	Ave Azul	1.74	22	chipseal	8, 23
Enebro Court		Enebro Road	Dead End	0.12	22	basecourse	8, 23
Enebro Place		Ave Vista Grande	Dead End	0.15	22	basecourse	8, 23
Enebro Road		Ave Vista Grande	Frasco Road	0.36	22	chipseal	8, 23
Enebro Way		Ave Vista Grande	Dead End	0.08	22	basecourse	8, 23
Ensenada Drive		Ave Eldorado	Ave Torreon	0.25	22	basecourse	8, 23
Espira Court		Ave Vista Grande	Dead End	0.10	22	basecourse	8, 23
Espira Road		Ave Vista Grande	Dovela Road	0.33	22	basecourse	8, 23
Esquina Road		Alondra Road	Ave de Compadres	0.30	22	basecourse	8, 23
Estacada Court		Avenida Eldorado	Caliente Road	0.33	22	basecourse	8, 23
Estacada Road		Herrada Road	Dead End	0.13	22	basecourse	8, 23
Estambre Court		Herrada Road	Ave Eldorado	0.42	22	basecourse	8, 23
Estambre Place		Estambre Road	Dead End	0.15	22	basecourse	8, 23
Estambre Road		Estambre Road	Dead End	0.12	22	basecourse	8, 23
Floresta Drive		Herrada Road	Gaviota Road	1.03	22	basecourse	8, 23
Fonda Court		Caliente Road	Glorieta Road	0.32	22	basecourse	8, 23
Fonda Place		Fonda Road	Dead End	0.33	22	basecourse	8, 23
Fonda Road		Fonda Road	Dead End	0.10	22	basecourse	8, 23
Fonda Way		Ave de Compadres	Guado Road	0.40	22	basecourse	8, 23
		Fonda Road	Dead End	0.09	22	basecourse	8, 23



SANTA FE COUNTY ROADS
MAINTENANCE DISTRICT IV

Eldorado Subdivision	ROUTE NAME	ROUTE NUMBER	FROM:		TO:		MILEAGE LENGTH OF MAINTAINED SECTION miles	AVERAGE DRIVING SURFACE WIDTH Feet	SURFACE TYPE	Map Page
			BEGINNING TERMINI	ENDING TERMINI	BEGINNING TERMINI	ENDING TERMINI				
Fortuna Road			Ave Vista Grande	Ave de Compadres	Dead End	0.29	22	basecourse	8, 23	
Frasco Court			Frasco Road	Dead End	Dead End	0.10	22	basecourse	8, 23	
Frasco Place			Frasco Road	Dead End	Dead End	0.14	22	basecourse	8, 23	
Frasco Road			Enebro Road	Frasco Terrace	Dead End	0.43	22	basecourse	8, 23	
Frasco Terrace			Frasco Place	Dead End	Dead End	0.08	22	basecourse	8, 23	
Frasco Way			Enebro Road	Dead End	Dead End	0.13	22	basecourse	8, 23	
Garbosa Road			Ave Vista Grande	Mariposa Road	Dead End	0.23	22	basecourse	8, 23	
Gavilan Court			Gavilan Road	Dead End	Dead End	0.07	22	basecourse	8, 23	
Gavilan Place			Herrada Road	Frasco Road	Dead End	0.10	22	basecourse	8, 23	
Gavilan Road			Herrada Road	Frasco Road	Dead End	0.55	22	basecourse	8, 23	
Gaviola Road			Herrada Road	Estambre Road	Dead End	0.28	22	basecourse	8, 23	
Gaviola Road			Avenida Casa del Oro	Caliente Road	Dead End	0.38	22	basecourse	8, 23	
Glorieta Road			Ave Vista Grande	Fonda Court	Dead End	0.31	22	basecourse	8, 23	
Gualdo Road			Ave de Compadres	Dead End	Dead End	0.25	22	basecourse	8, 23	
Herrada Court			Herrada Road	Dead End	Dead End	0.11	22	basecourse	8, 23	
Herrada Place			Herrada Road	Dead End	Dead End	0.11	22	basecourse	8, 23	
Herrada Road			Ave Casa del Oro	Dead End	Dead End	1.91	22	asphalt	8, 23	
Herrada Terrace			Herrada Road	Dead End	Dead End	0.10	22	basecourse	8, 23	
Herrada Way			Herrada Road	Dead End	Dead End	0.10	22	basecourse	8, 23	
Hidalgo Court			Ave Vista Grande	Dead End	Dead End	0.12	22	basecourse	8, 23	
Inez Court			Ave Eldorado	Dead End	Dead End	0.08	22	basecourse	8, 23	
Isidro Road			Avenida Casa del Oro	Dead End	Dead End	0.15	22	basecourse	8, 23	
Jacinto Court			Condasa Road	Dead End	Dead End	0.07	22	basecourse	8, 23	
Jornada Court			Jornada Loop	Dead End	Dead End	0.23	22	basecourse	8, 23	
Jornada Loop			Ave de Compadres	Ave de Compadres (loop)	Dead End	0.74	22	basecourse	8, 23	
Jornada Place			Jornada Loop	Dead End	Dead End	0.07	22	basecourse	8, 23	
Jornada Way			Jornada Loop	Dead End	Dead End	0.10	22	basecourse	8, 23	
Joya Court			Avenida Vista Grande	Dead End	Dead End	0.04	22	basecourse	8, 23	
Juego Court			Glorieta Road	Ave Torreon	Dead End	0.63	22	basecourse	8, 23	
Juego Court			Juego Road	Dead End	Dead End	0.12	22	basecourse	8, 23	
Juego Place			Juego Road	Dead End	Dead End	0.07	22	basecourse	8, 23	

EX - B T B

**SANTA FE COUNTY ROADS
MAINTENANCE DISTRICT IV**

MAINTENANCE DISTRICT IV		FROM:		TO:		MILEAGE		AVERAGE		SURFACE	
ROUTE NAME	ROUTE NUMBER	BEGINNING TERMINI	ENDING TERMINI	SECTION	LENGTH OF MAINTAINED	DRIVING SURFACE WIDTH	MAINTAINED SECTION	DRIVING SURFACE WIDTH	MAINTAINED SECTION	DRIVING SURFACE WIDTH	SURFACE
Eldorado Subdivision		Ladera Road	Ave Casa del Oro		0.28	22		22		22	basecourse
Ladera Lane		Ladera Road	Dead End		0.08	22		22		22	basecourse
Ladera Place		Ave Casa del Oro	Dead End		0.44	22		22		22	basecourse
Ladera Road		Monterey Road	Dead End		0.11	22		22		22	basecourse
Laguna Lane		Calliente Road	Lauro Place		0.39	22		22		22	basecourse
Lauro Road		Avenida Elborado	Dead End		0.13	22		22		22	basecourse
Lauro Place		Monterey Road	Dead End		0.11	22		22		22	basecourse
Lobo Lane		Ave Vista Grande	Ave Azul		0.52	22		22		22	basecourse
Lucero Road		Avenida Eldorado	Dead End		0.06	22		22		22	basecourse
Lujo Place		Ave Vista Grande	Dead End		0.15	22		22		22	basecourse
Luna Drive		Condesa Road	Dead End		0.05	22		22		22	basecourse
Mago Road		Manzano Lane	Dead End		0.07	22		22		22	basecourse
Manzano Court		Ave Vista Grande	Dead End		0.15	22		22		22	basecourse
Manzano Lane		Monte Alto Road	Cuesta Road		0.43	22		22		22	basecourse
Mariano Road		Ave Vista Grande	Ave Azul		0.43	22		22		22	basecourse
Marposa Road		Ave Vista Grande	Juego Road		0.36	22		22		22	basecourse
Meliado Drive		Ave Vista Grande	Dead End		0.07	22		22		22	basecourse
Mimosa Court		Mimora Road	Dead End		0.63	22		22		22	basecourse
Mimosa Road		Ave Vista Grande	Ave de Compadres		0.09	22		22		22	basecourse
Montana Court		Ave Vista Grande	Dead End		0.14	22		22		22	basecourse
Monte Alto Circle		Monte Alto Road	Dead End		0.14	22		22		22	basecourse
Monte Alto Court		Monte Alto Road	Dead End		0.18	22		22		22	basecourse
Monte Alto Lane		Monte Alto Road	Dead End		0.18	22		22		22	basecourse
Monte Alto Place		Monte Alto Road	Dead End		0.24	22		22		22	basecourse
Monte Alto Road		Avenida Vista Grande	Ave Torreon		2.14	24		24		24	asphalt
Monte Alto Way		Monte Alto Road	Dead End		0.12	22		22		22	basecourse
Monterey Road		Ave Eldorado	Reno Road		0.72	22		22		22	basecourse
Moya Lane		Moya Road	Dead End		0.12	22		22		22	basecourse
Moya Loop		Ave de Monte Alto	Ave de Monte Alto (loop)		0.81	18		18		18	basecourse
Moya Place		Moya Road	Dead End		0.09	22		22		22	basecourse

(A) (B) (C) (D) (E) (F) (G) (H) (I) (J) (K) (L) (M) (N) (O) (P) (Q) (R) (S) (T) (U) (V) (W) (X) (Y) (Z)



SANTA FE COUNTY ROADS
MAINTENANCE DISTRICT IV

ROUTE NAME	ROUTE NUMBER	FROM:		TO:		MILEAGE MAINTAINED SECTION	AVERAGE SURFACE WIDTH	SURFACE type	Map Page
		BEGINNING TERMINI	ENDING TERMINI	LENGTH OF SECTION	DRIVING SURFACE				
Eldorado Subdivision		Ave Vista Grande	Ave de Monte Alto	0.92	22	basecourse	8, 23		
Moya Road		Ave de Monte Alto	Dead End	0.13	22	basecourse	8, 23		
Nido Lane		Ave de Monte Alto	Dead End	0.10	22	basecourse	8, 23		
Oriente Court		Ave Casa del Oro	Dead End	0.10	22	basecourse	8, 23		
Oro Place		Ave Vista Grande	Dead End	0.15	22	basecourse	8, 23		
Ortiz Lane		Ave Torreon	Juego Road	0.52	22	basecourse	8, 23		
Palacio Road		Ave de Monte Alto	Dead End	0.09	22	basecourse	8, 23		
Pino Place		Ave Vista Grande	Dead End	0.12	22	basecourse	8, 23		
Puerto Court		Puerto Road	Dead End	0.11	22	basecourse	8, 23		
Puerto Way		Chusco Road	Dead End	0.34	22	basecourse	8, 23		
Quedo Road		Avenida Eldorado	Dead End	0.55	22	basecourse	8, 23		
Raudo Road		Ave de Amistad	Moya Loop	0.15	22	basecourse	8, 23		
Raudo Place		Raudo Road	Dead End	0.06	22	basecourse	8, 23		
Recado Road		Avenida Casa del Oro	Quedo Rd	0.44	22	basecourse	8, 23		
Rendon Court		Herrada Road	Dead End	0.18	22	basecourse	8, 23		
Reno Place		Chapala Road	Dead End	0.18	22	basecourse	8, 23		
Reno Road		Ave Eldorado	Dead End	0.25	22	basecourse	8, 23		
Rico Court		Monte Alto Road	Dead End	0.10	22	basecourse	8, 23		
Sabroso Road		Avenida Casa del Oro	Dead End	0.36	22	basecourse	8, 23		
Sabroso Court		Sabroso Road	Dead End	0.11	22	basecourse	8, 23		
Sabroso Place		Sabroso Road	Dead End	0.09	22	basecourse	8, 23		
Sandia Lane		Ave Vista Grande	Dead End	0.18	22	basecourse	8, 23		
Solano Court		Monte Alto Road	Dead End	0.11	22	basecourse	8, 23		
Sombra Court		Monte Alto Road	Dead End	0.13	22	basecourse	8, 23		
Taro Road		Ave Casa del Oro	Tailla Road	0.39	22	basecourse	8, 23		
Tasa Place		Ave Monte Alto	Dead End	0.07	22	basecourse	8, 23		
Tellia Road		Tarro Road	Dead End	0.60	22	basecourse	8, 23		
Torneo Court		Torneo Road	Dead End	0.09	22	basecourse	8, 23		
Torneo Road		Ave de Monte Alto	Conchas Place	0.27	22	basecourse	8, 23		
Torreon Place		Ave Torreon	Dead End	0.12	22	basecourse	8, 23		

EX-10

**SANTA FE COUNTY ROADS
MAINTENANCE DISTRICT IV**

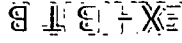
ROUTE NAME	ROUTE NUMBER	FROM: BEGINNING TERMINI	TO: ENDING TERMINI	MILEAGE LENGTH OF MAINTAINED SECTION	AVERAGE DRIVING SURFACE WIDTH	SURFACE	Map Page
Eldorado Subdivision							
Valencia Court		Valencia Loop	Dead End	0.10	22	basecourse	8, 23
Valencia Loop		Monte Alto Road	Monte Alto Road (loop)	0.53	22	basecourse	8, 23
Verano Court		Verano Loop	Dead End	0.07	22	chipseal	8, 23
Verano Drive		Verano Loop South	Verano Loop North	0.16	22	chipseal	8, 23
Verano Lane		Verano Loop South	Verano Loop North	0.15	22	chipseal	8, 23
Verano Loop		Ave de Monte Alto	Verano Loop (loop)	2.26	22	chipseal	8, 23
Verano Place		Verano Loop	Dead End	0.07	22	chipseal	8, 23
Verano Way		Verano Loop	Dead End	0.09	22	chipseal	8, 23
Vista Grande Circle		Ave Vista Grande	Dead End	0.22	22	basecourse	8, 23
Vista Grande Court		Vista Grande Drive	Dead End	0.12	22	basecourse	8, 23
Vista Grande Drive		Ave Vista Grande	Dead End	0.23	22	basecourse	8, 23
			total miles	79.70			

TOTAL SUBDIVISION ROADS

total asphalt	22.52
total basecourse	51.97
total chipseal	5.21
total gravel	0.00
total dirt	0.00
total cold millings	0.00

TOTAL OTHER ROADS

total asphalt	0.00
total basecourse	0.00
total chipseal	0.00
total gravel	0.00
total dirt	0.00
stabilized dirt	0.00
total cold millings	0.00



**SANTA FE COUNTY ROADS
MAINTENANCE DISTRICT V**

COUNTY MAINTAINED ROUTE DESCRIPTION

For Annual Certified County Maintained Mileage Report

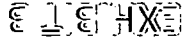
DISTRICT V
YEAR 2015

ROUTE NAME	ROUTE NUMBER	FROM:		TO:		MILEAGE LENGTH OF MAINTAINED SECTION	AVERAGE DRIVING SURFACE WIDTH	SURFACE TYPE	Map Page
		BEGINNING TERMINI	ENDING TERMINI	total miles	total miles				
Bachelor Draw Subdivision									
Bachelor Trail		Dinkle Road	Catalway Road	0.48	20	dirt	11, 28		
Calaway Road		Bachelor Trail	Lynch Trail	0.27	20	dirt	11, 28		
total miles									
0.75									
Del Monte Subdivision (Block A)									
Jane Lane		Dinkle Road	Dead End	0.24	20.3	basecourse	11, 28		
Christine Ct.		Dinkle Road	Dead End	0.12	19.5	basecourse	11, 28		
total miles									
0.36									
Del Monte Subdivision (Block B)									
West Quail Run		0 04 Mile West of Quail Tr.	Dead End	0.12	14	dirt	11, 28		
total miles									
0.12									
Futures Subdivision									
Futures Loop		Dinkle Road	Futures Road	0.32	19.8	basecourse	11, 28		
Futures Road		Futures Loop	Dead End	0.31	19.8	basecourse	11, 28		
total miles									
0.63									
Los Hermanos Subdivision									
San Pedro Drive		Broken Arrow Trail	Dead End	0.38	19.3	basecourse	11		
Santa Maria Drive		Broken Arrow Trail	San Pedro Drive	0.99	20	basecourse	11		
San Andres Circle		Santa Maria Dr	Dead End	0.08	18	basecourse	11		
San Miguel Drive		Broken Arrow Trail	Dead End	0.36	19	chipseal	11		
San Pablo Lane		Broken Arrow Trail	Dead End	0.37	20.2	chipseal	11		
total miles									
2.18									
Lynch Place Subdivision									
Lynch Trail		Dinkle Road	Calaway Road	0.49	20	dirt	11, 28		
total miles									
0.49									

EXHIBIT B

**SANTA FE COUNTY ROADS
MAINTENANCE DISTRICT V**

MAINTENANCE DISTRICT V	ROUTE NAME	ROUTE NUMBER	FROM: BEGINNING TERMINI	TO: ENDING TERMINI	MILEAGE LENGTH OF MAINTAINED SECTION	AVERAGE DRIVING SURFACE WIDTH	SURFACE
	Meadows Subdivision						
	Patricia Place		Quail Trail	Dead End	0.08	20.3	basecourse
	Roberts Drive		0.05 mi. From Quail Trail	Dead End	0.57	16	basecourse
	Olson Avenue		Roberts Drive	Dead End	0.08	16.5	basecourse
	Maria Lane		Roberts Drive	Dead End	0.08	15.8	basecourse
	Night Street		Roberts Drive	Dead End	0.07	14.3	basecourse
	Scott Court		Roberts Drive	Dead End	0.11	14.8	dirt
	Day Drive		Roberts Drive	Dead End	0.10	13.2	basecourse
	Bonnie Lane		Roberts Drive	Dead End	0.13	16.8	basecourse
					1.22		
			total miles				
	Quiet Valley Subdivision						
	Quiet Valley Loop		County Line Road	Peaceful Drive	1.32	17.8	dirt
	Peaceful Drive		County Line Road	Quiet Valley (loop)	0.57	15.4	basecourse
	Secluded Trail		Quiet Valley	Dead End	0.15	19.8	dirt
	Equestrian Trail		County Line Road	Dead End	0.34	19.8	basecourse
					2.38		
			total miles				
	Other Subdivision Roads						
	Aspen Road		Church Road	0.06 mi. Before Quail Trl	1.05	18.2	basecourse
	Birch Road		Quail Trail	Douglas Loop	0.81	16	gravel
	Dunkin Road		Aspen Road	Williams Ranch Rd	0.50	15	gravel
	Maple Road		Quail Trail	Aspen Road	0.50	16.5	dirt
	Willow Road		Quail Trail	Aspen Road	0.37	12	basecourse
					3.23		
			total miles				
	Other Roads						
	Calle Victoriano		Kings Highway-NM 472	Simmons Rd.	4.35	20	dirt
	Los Chavez Ave				0.65	20	cold millings
	County Line Rd	1	Barton Road	Dead End	0.50	14.2	basecourse
	Barton Road	1	Dinkle Road	Bernalillo County Line	1.63	22	asphalt
			SR 333	CR 2	1.23	24	asphalt



SANTA FE COUNTY ROADS
MAINTENANCE DISTRICT V

MAINTENANCE DISTRICT V	ROUTE NUMBER	ROUTE NAME	FROM:		TO:		MILEAGE MAINTAINED SECTION	AVERAGE DRIVING SURFACE WIDTH	SURFACE type	Map Page
			BEGINNING TERMINI	ENDING TERMINI	ENDING TERMINI	ENDING TERMINI				
Other Roads										
	1		(Barton Rd-CR 1 Maint. by Bern. Co.)							
Thompson Road	2	Barton Road				0.68	21	basecourse	11, 28	
	2A	Martin Road			Dead End	1.03	21	dirt	11, 28	
	2B	SR 41			Frontage Road	0.25	15	dirt	11	
Montoya Road	4B	SR 41			Private Road	1.59	19.8	dirt	11	
Horton Road	5	E. Frost Road			CR 37C	0.37	19.5	dirt	12	
Horton Road	5B	Northland Rd			CR 37C	4.14	22.8	dirt	12	
Horton Road	5B	0.2 mile N of W Hill Ranch Rd			.25 North of CR 16	0.25	13	dirt	11	
Horton Road	5B	Venus Road			Hawkeye Rd	0.50	18.2	basecourse	11, 28	
Western Road	6A	SR 41			.25 mile north of CR 12	0.05	17.6	basecourse	11, 28	
	6A				.5 mile north	0.50	16.5	dirt	11, 28	
Saddle Spur East	6D	Barton Road			CR 37C - Oneal Road	2.84	19	chipseal	12	
Dinkle Road	8	Barton Road			Dead End	0.94	19	basecourse	12	
Dinkle Road	8	0.05 East of Sunset Blvd			Thunder Mountain Rd	0.80	15.6	basecourse	11, 28	
	8	1.5 Mi West of Martin Rd			Horton Road	0.83	24.5	asphalt	11, 28	
Dinkle Road	8	SR 41			.4 Mi W of Valley Irrigation	4.13	22.7	chipseal	11	
	8	SR 41			.4 Mi W of Valley Irrigation	3.00	23.1	asphalt	11, 12	
	8	SR 41			Dead End	0.70	20.3	dirt	11, 12	
Drake Rd	9A	SR 344			Private Road	0.60	14.2	basecourse	11	
Oro Quay Road	9B	SR 344			Dead End	1.21	22	dirt	9, 11	
Living Water Road	9E	SR 344			North Mountain Road	1.10	21.2	chipseal	11	
Venus Road W.	10	Horton Rd			Cloonaugh Rd	0.53	18	dirt	11, 28	
Boomer Road	10A	Irby Road			Valley Irrigation Road	0.99	20.1	dirt	11	
N Weimer Road	11B	SR 344			SR 472	2.00	20	chipseal	11	
S Weimer Road	11B	SR 472			Dead End	0.53	20	dirt	11	
W Hill Ranch Road	12	Koll Ct			Las Collinas	0.14	19.8	basecourse	11, 28	
Jacobs Road	12A	Moseley Road			Rancho del Cielo	1.02	16.1	dirt	11, 28	
Roach Road	12A	Hale Road			Dead End	0.76	17	chipseal	12	
B Anaya Road	12B	SR 41			Dead End	4.50	18	chipseal	12	
	12B				Dead End	3.79	18	dirt	12	

EXHIBIT B

**SANTA FE COUNTY ROADS
MAINTENANCE DISTRICT V**

MAINTENANCE DISTRICT V		SANTA FE COUNTY ROADS MAINTENANCE DISTRICT V		TO:		FROM:		MILEAGE		AVERAGE		SURFACE	
ROUTE NAME	ROUTE NUMBER	BEGINNING TERMINI	ENDING TERMINI	MAINTAINED SECTION	DRIVING SURFACE	LENGTH OF SECTION	WIDTH	MAINTAINED SECTION	DRIVING SURFACE	LENGTH OF SECTION	WIDTH	MAINTAINED SECTION	DRIVING SURFACE
Other Roads													
Nugent Road	14	Northland Rd	0.08 Mi. West of Northland Rd	0.32	15.9	0.32	15.9	0.32	15.9	0.32	15.9	0.32	15.9
	14A	Cross Ranch Road	CR 17A	0.80	19	0.80	19	0.80	19	0.80	19	0.80	19
Feed Lot Road	14B	SR 41	King Road	1.65	19.8	1.65	19.8	1.65	19.8	1.65	19.8	1.65	19.8
Cross Ranch Road	15	SR 472	CR 14A	1.01	18.1	1.01	18.1	1.01	18.1	1.01	18.1	1.01	18.1
E. Frost Road	16	0.09 Mi. West of SR 344	0.14 Mi. West of SR 344	0.04	25.3	0.04	25.3	0.04	25.3	0.04	25.3	0.04	25.3
E. Frost Road	16	0.19 Mi. West of SR 344	0.32 Mile East of Horton Rd	0.50	25.3	0.50	25.3	0.50	25.3	0.50	25.3	0.50	25.3
E. Frost Road	16	.55 mile west of E. Frost Road	Bernalillo County Line	0.45	25.3	0.45	25.3	0.45	25.3	0.45	25.3	0.45	25.3
Jaymar Road	16A	SR 41	CR 41	2.45	18	2.45	18	2.45	18	2.45	18	2.45	18
				2.00	18	2.00	18	2.00	18	2.00	18	2.00	18
Osita Ranch Rd	16B	US 285	Cattleguard	2.08	15.7	2.08	15.7	2.08	15.7	2.08	15.7	2.08	15.7
Martin Road	17	Dinkle Road	Thompson Road	3.00	17.2	3.00	17.2	3.00	17.2	3.00	17.2	3.00	17.2
	17A	SR 472	CR 14A	1.01	19.1	1.01	19.1	1.01	19.1	1.01	19.1	1.01	19.1
Entranosa Road	18	SR 344	.37 mile west of SR 344	0.37	18.9	0.37	18.9	0.37	18.9	0.37	18.9	0.37	18.9
	18	.50 mile west of SR 344	Horton Road	0.50	18.9	0.50	18.9	0.50	18.9	0.50	18.9	0.50	18.9
Kinsell Ave E.	18A	SR 41	Dead End	0.13	16.5	0.13	16.5	0.13	16.5	0.13	16.5	0.13	16.5
White Lakes Road	20B	SR 41	US 285	11.22	22.8	11.22	22.8	11.22	22.8	11.22	22.8	11.22	22.8
Rambla Del Caballo	21	Simmons Road	CR 28	0.99	14.7	0.99	14.7	0.99	14.7	0.99	14.7	0.99	14.7
King Farm Road	21A	Dinkle Road	Thompson Road	3.01	15	3.01	15	3.01	15	3.01	15	3.01	15
Irby Road	22	SR 472	Boomer Road	3.00	19.7	3.00	19.7	3.00	19.7	3.00	19.7	3.00	19.7
Sandoval Road	22	SR 344	Private Road	0.76	17.5	0.76	17.5	0.76	17.5	0.76	17.5	0.76	17.5
Valley Irrigation Road	23	Boomer Road	Torrance Co. Line A109	4.00	21	4.00	21	4.00	21	4.00	21	4.00	21
	24C	US 285	San Miguel County	4.47	19	4.47	19	4.47	19	4.47	19	4.47	19
Hale Road	25	SR 472	Dinkle Road	4.01	20.8	4.01	20.8	4.01	20.8	4.01	20.8	4.01	20.8
Simmons Road	26	SR 344	SR 41	11.00	18	11.00	18	11.00	18	11.00	18	11.00	18
King Road	27	SR 472	Dinkle Road	4.01	19.2	4.01	19.2	4.01	19.2	4.01	19.2	4.01	19.2
	28	Rambla Del Caballo	Dead End	0.33	18.7	0.33	18.7	0.33	18.7	0.33	18.7	0.33	18.7
Kinsell Avenue W	31A	CR 41	Dead End	0.13	18.7	0.13	18.7	0.13	18.7	0.13	18.7	0.13	18.7
	31A	CR 41	Dead End	0.31	18.7	0.31	18.7	0.31	18.7	0.31	18.7	0.31	18.7

EXHIBIT

**SANTA FE COUNTY ROADS
MAINTENANCE DISTRICT V**

MAINTENANCE DISTRICT V ROUTE NAME	ROUTE NUMBER	FROM:		TO:		MILEAGE LENGTH OF MAINTAINED SECTION	AVERAGE DRIVING SURFACE WIDTH	SURFACE type	Map Page
		BEGINNING TERMINI	ENDING TERMINI	BEGINNING TERMINI	ENDING TERMINI				
Other Roads									
Rendonra Road	32	CR 34	San Miguel County line	1.95	21.6	dirt	10		
	34	US 285	San Miguel County line	11.18	27	dirt	10		
Luz Del Cielo	34A	SR 14	Dead End	0.05	18	dirt	9		
Lone Eagle Drive	34C	SR 14	Dead End - (Golden)	0.10	17	dirt	9		
Montoya Lane	35C	Montoya Road	Dead End	0.30	13	dirt	12		
Oneal Road	37C	Western Road	Montoya Road	1.01	18	dirt	12		
Anaya Ranch Road	38B	SR 41	Private Gate	3.30	23.3	dirt	9, 10		
Kinsell Rd	41	White Lakes Road	Jaymar Road	2.19	20	dirt	12		
Las Norras Ranch Road	49	SR 285	Dead End	2.72	14	dirt	12		
	57A	SR 14	County Line	3.47	23.6	dirt	9		
Avenida del Monte	112	SR 344	Private Road	1.25	13.7	dirt	9, 11		
Calle del Pinon	112A	Avenida Del Monte	Avenida Del Monte	0.79	14.6	dirt	9, 11		
Calle del Cedro	112B	Avenida Del Monte	Dead End	0.46	17.2	dirt	9, 11		
			total miles	152.84					

TOTAL SUBDIVISION ROADS

total asphalt 11.36
 total base course 0.00
 total gravel 5.88
 total chipseal 1.31
 total dirt 0.73
 3.44

TOTAL OTHER ROADS

total asphalt 141.48
 total base course 8.64
 total chipseal 4.21
 total cold millings 26.15
 total dirt 0.65
 101.83

EXHIBIT B

EXHIBIT B

SANTA FE COUNTY ROADS

MAINTENANCE DISTRICT I

TOTAL SUBDIVISION ROADS	4.88 miles
total asphalt	0.47 miles
total base course	4.41 miles
total chipseal	0.00 miles
total gravel	0.00 miles
total dirt	0.00 miles
TOTAL OTHER ROADS	79.65 miles
total asphalt	42.97 miles
total base course	6.45 miles
total chipseal	6.45 miles
total gravel	0.00 miles
total dirt	21.20 miles
total cold millings	2.58 miles

MAINTENANCE DISTRICT II

TOTAL SUBDIVISION ROADS	56.77 miles
total asphalt	17.52 miles
total basecourse	16.97 miles
total chipseal	16.97 miles
total gravel	0.00 miles
total dirt	14.05 miles
total cold millings	4.18 miles
TOTAL OTHER ROADS	112.12 miles
total asphalt	56.01 miles
total basecourse	8.42 miles
total chipseal	8.01 miles
total gravel	1.38 miles
total dirt	35.23 miles
stabilized dirt	0.00 miles
total cold millings	3.07 miles

MAINTENANCE DISTRICT III

TOTAL SUBDIVISION ROADS	19.27 miles
total asphalt	0.00 miles
total basecourse	4.90 miles
total chipseal	2.03 miles
total gravel	0.00 miles
total dirt	12.34 miles
total cold millings	0.00 miles
TOTAL OTHER ROADS	69.34 miles
total asphalt	27.60 miles
total basecourse	3.25 miles
total chipseal	6.11 miles
total gravel	0.00 miles
total dirt	30.98 miles
stabilized dirt	0.00 miles
total cold millings	1.40 miles

SFC CLERK RECORDED 09 26 2015

EXHIBIT B

SANTA FE COUNTY ROADS

MAINTENANCE DISTRICT IV

TOTAL SUBDIVISION ROADS	79.70 miles
total asphalt	22.52 miles
total basecourse	51.97 miles
total chipseal	5.21 miles
total gravel	0.00 miles
total dirt	0.00 miles
total cold millings	0.00 miles
TOTAL OTHER ROADS	0.00 miles
total asphalt	0.00 miles
total basecourse	0.00 miles
total chipseal	0.00 miles
total gravel	0.00 miles
total dirt	0.00 miles
stabilized dirt	0.00 miles
total cold millings	0.00 miles

MAINTENANCE DISTRICT V

TOTAL SUBDIVISION ROADS	11.36 miles
total asphalt	0.00 miles
total base course	5.88 miles
total gravel	1.31 miles
total dirt	3.44 miles
total chipseal	0.73 miles
TOTAL OTHER ROADS	141.48 miles
total asphalt	8.64 miles
total base course	4.21 miles
total chipseal	26.15 miles
total cold millings	0.65 miles
total dirt	101.83 miles

Santa Fe County TOTAL 574.57 miles

EXHIBIT B
SANTA FE COUNTY
SUMMARY OF TOTAL ROADS

TOTAL SUBDIVISION ROADS	171.98 miles
total asphalt	40.51 miles
total basecourse	71.21 miles
total chipseal	24.94 miles
total dirt	29.83 miles
total gravel	1.31 miles
total cold millings	4.18 miles
TOTAL OTHER ROADS	402.59 miles
total asphalt	135.22 miles
total basecourse	22.33 miles
total chipseal	46.72 miles
total gravel	1.38 miles
total cold millings	7.70 miles
stabilized dirt	0.00 miles
total dirt	189.24 miles
TOTAL MAINTAINED ROADS	574.57 miles

REC'D CLERK RECORDED 02 26 2015

FEBRUARY 2015