

# SANTA FE COUNTY

## *Ordinance No. 1998-6*

### **AN ORDINANCE DECLARING THE VILLAGE OF TESUQUE A TRADITIONAL HISTORIC COMMUNITY UNDER STATE LAW**

WHEREBY, a petition has been presented to the Board of County Commissioners requesting the designation of the area known as the Village of Tesuque as a traditional historic community under state law; and

WHEREBY, the petition has been referred to the County Clerk and the County Attorney for review and consideration for sufficiency; and

WHEREBY, the County Clerk and the County Attorney have reviewed the petition in light of the state statutory requirements, and reported that it is sufficient pursuant to Chapter 211, Laws of New Mexico 1995; and

WHEREBY, the Board of County Commissioners of Santa Fe County has certified the petition as valid.

NOW, THEREFORE,

The Board of County Commissioners of Santa Fe County hereby finds that:

1. The area identified of the attached map as the Village of Tesuque:
  - a. is an unincorporated area of Santa Fe County;
  - b. is an identifiable village, community, neighborhood or district that is documented as being in existence for more than 100 years; and
  - c. includes structures or landmarks associated with the identity of the area traditionally known as the Village of Tesuque, and is an area with a distinctive

1496108

character or traditional quality that can be distinguished from surrounding areas or new developments in the vicinity.

WHEREFORE, as of the effective date of this ordinance, the area identified on the attached map as the Village of Tesuque is declared a traditional historic community under state law.

PASSED, ADOPTED AND APPROVED this 26<sup>th</sup> day of MAY, 1998.

BOARD OF COUNTY COMMISSIONERS

Marcos P. Trujillo  
Marcos P. Trujillo, Chairman



ATTEST:  
Rebecca Bustamante  
Rebecca Bustamante, County Clerk



Approved as to Form:  
Steven Kopelman  
Steven Kopelman, County Attorney

1025.796  
COUNTY OF SANTA FE  
STATE OF NEW MEXICO  
I hereby certify that this instrument was filed  
for record on the 27 day of May A.D.  
19 98 at 11:06 o'clock a m  
and was duly recorded in book 1496  
page 107-1080 of the records of  
Santa Fe County.

Witness my Hand and Seal of Office  
Rebecca Bustamante  
COUNTY CLERK, Santa Fe County, N.M.  
Marcella Palozar  
Deputy

**RIO TESUQUE  
COMMUNITY LAND USE PLAN**

1496108<sup>A</sup>

P.O. Box 88, Tesuque, NM 87574-0088 (505) 982-3962

May 21, 1998

Steve Kopelman  
Santa Fe County Attorney  
P.O. Box 276  
Santa Fe, NM 87504-0276

Subject: Mapping Error

Dear Steve,


It came to my attention following the Board of County Commissioners Meeting on May 12, 1998, that a mapping error had been made on the copy of the proposed boundaries of the Traditional Historic Community given to you. You in turn used this erroneous copy to reproduce the maps distributed on that evening, including the ones received by the Board.

Please refer to the two maps included in this packet. The small area we are looking at that was omitted in error is in the far northwest corner of our proposed boundaries. Our boundary is to run adjacent to the southern boundary of the Tesuque Pueblo at that point. Map #1 is therefore in error and is like the one you received. Map #2 properly represents the boundaries we have been and wish to continue to use.

In presenting this plan to the community as well as to County staff we have consistently used the southern edge of the Pueblo as our boundary in that area. This is, therefore, not any sort of attempt to make changes at this point in time, rather an error in the map you received.

My apologies for any confusion or inconvenience this may cause you, the Land Use Planning Staff or the Board of County Commissioners.

Sincerely,



Mike Finney  
Co-Chair

Rio Tesuque Community Land Use Plan

Enclosures (2)

MF/dlk

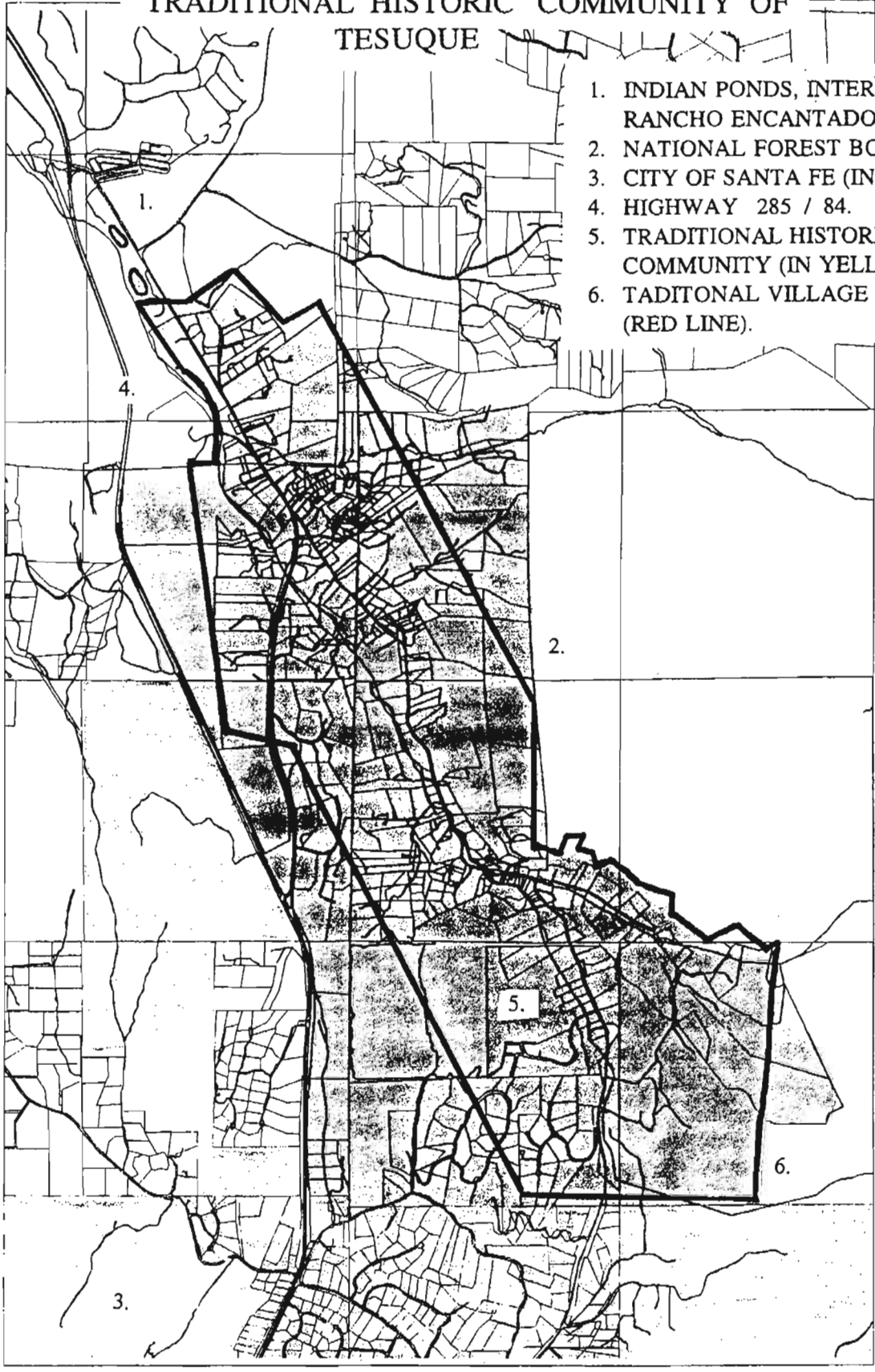
cc: Rod Rempel, Chair

---

501(C)3 Tax Status via association with Tesuque Land Trust

Copy #1

# TRADITIONAL HISTORIC COMMUNITY OF TESUQUE



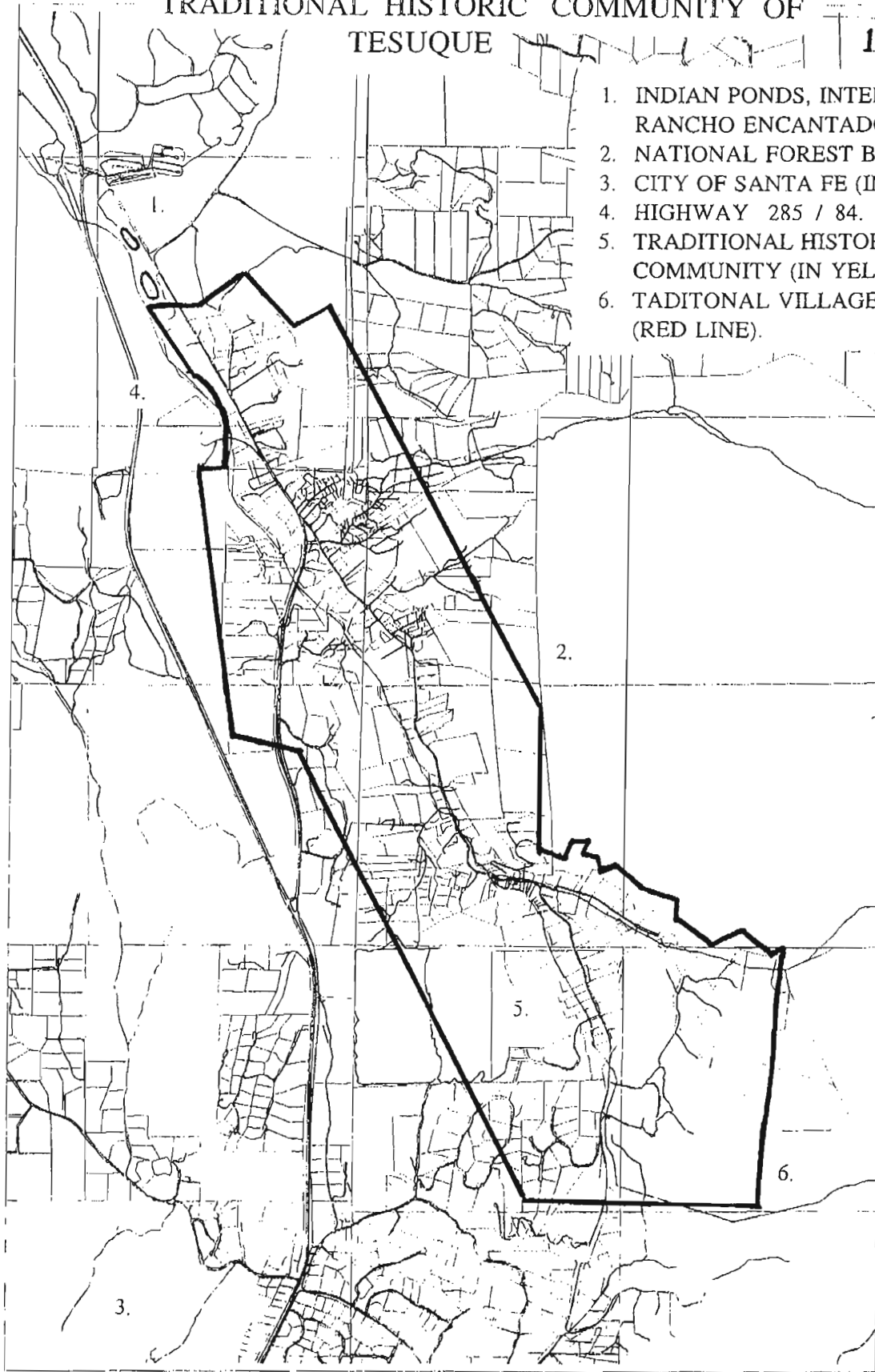
- 1. INDIAN PONDS, INTERSECTION 59 RANCHO ENCANTADO TURN OFF
- 2. NATIONAL FOREST BOUNDARY.
- 3. CITY OF SANTA FE (IN GREEN).
- 4. HIGHWAY 285 / 84.
- 5. TRADITIONAL HISTORIC COMMUNITY (IN YELLOW).
- 6. TADITIONAL VILLAGE BOUNARY (RED LINE).

**— BOUNDARY LINE OF THE TRADITIONAL VILLAGE OF TESUQUE**  
 as shown in the 1980 County General Plan

Copy  
#2

# TRADITIONAL HISTORIC COMMUNITY OF TESUQUE

1496108C



1. INDIAN PONDS, INTERSECTION 59 RANCHO ENCANTADO TURN OFF.
2. NATIONAL FOREST BOUNDARY.
3. CITY OF SANTA FE (IN GREEN).
4. HIGHWAY 285 / 84.
5. TRADITIONAL HISTORIC COMMUNITY (IN YELLOW).
6. TRADITIONAL VILLAGE BOUNDARY (RED LINE).

**— BOUNDARY LINE OF THE TRADITIONAL VILLAGE OF TESUQUE**

as shown in the 1980 County General Plan