

THE BOARD OF COUNTY COMMISSIONERS  
OF SANTA FE COUNTY

ORDINANCE NO. 2015-12

---

AN ORDINANCE ADOPTING THE ZONING MAP OF SANTA FE COUNTY  
APPLICABLE TO LANDS TO WHICH THE SANTA FE COUNTY SUSTAINABLE  
LAND DEVELOPMENT CODE APPLIES

---

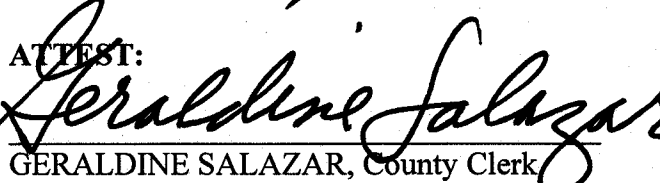
BE IT ENACTED BY THE BOARD OF COUNTY COMMISSIONERS OF  
SANTA FE COUNTY:

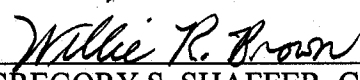
1. The Zoning Map attached hereto as Exhibit A is hereby enacted and adopted as the Zoning Map of Santa Fe County.
2. All property to which the Santa Fe County Sustainable Land Development Code (SLDC) applies is hereby zoned as shown on the Zoning Map and as otherwise set forth in the SLDC.
3. The Zoning Map hereby enacted and adopted is the zoning map referenced in the SLDC.
4. This Ordinance shall become effective on January 15, 2016 or 30 days after it is recorded with the County Clerk, whichever occurs later.


**PASSED, APPROVED, AND ENACTED** this 8th day of December, 2015, by the  
Board of County Commissioners of Santa Fe County.

THE BOARD OF COUNTY COMMISSIONERS OF SANTA FE COUNTY

By:   
ROBERT A. AMAYA, Chair

ATTEST:  
  
GERALDINE SALAZAR, County Clerk

APPROVED AS TO FORM:  
  
for: GREGORY S. SHAFFER, County Attorney



SFC CLERK RECORDED 12/16/2015

COUNTY OF SANTA FE       )  
STATE OF NEW MEXICO    ) ss

BCC ORDINANCE  
PAGES: 3

I Hereby Certify That This Instrument Was Filed for  
Record On The 16TH Day Of December, 2015 at 11:38:50 AM  
and Was Duly Recorded as Instrument # **1782026**  
Of The Records Of Santa Fe County

Witness My Hand And Seal Of Office  
Geraldine Salazar

Deputy *Laura Hernandez* County Clerk, Santa Fe, NM



