

**THE BOARD OF COUNTY COMMISSIONERS OF
SANTA FE COUNTY**

RESOLUTION NO. 2019 - 69

**A RESOLUTION DESIGNATING THE REMAINING PORTION OF
MAIN STREET LOCATED IN COMMISSION DISTRICT 3, A
COUNTY-MAINTAINED ROAD**

WHEREAS, pursuant to NMSA 1978, Section 67-2-1, "All public highways, except such as are owned and operated by private corporations, and highways within the corporate limits of any incorporated city or town, shall be maintained and kept in repair by the respective counties in which they are located"; and

WHEREAS, Main Street is an existing public road located within Santa Fe County ("County"); and

WHEREAS, 0.18 miles of Main Street, within the Village of Cerrillos, identified as the "County Maintained Portion" on Exhibit "B" to this Resolution, is already a County-maintained road; and

WHEREAS, the New Mexico Department of Transportation (NMDOT) has been maintaining a portion of Main Street, identified as the "Portion to Be Accepted" on Exhibit "B" to this Resolution; and

WHEREAS, the Portion to Be Accepted of Main Street is the primary entrance into the Village of Cerrillos from NM 14; and

WHEREAS, Right of Way Easements, for the Portion to Be Accepted, were granted to Santa Fe County in 1939 and 1940 as shown on Exhibit "A"; and

WHEREAS, the NMDOT provided the Grant of Easement documentation to the County and is requesting that the County assume jurisdictional and maintenance responsibilities of the Portion to Be Accepted as well; and

WHEREAS, pursuant to the policy adopted by Resolution No. 2012-151, the Board of County Commissioners (Board) desires to formally designate the Portion to Be Accepted of Main Street as a County-maintained road.

SFC CLERK RECORDED 05/29/2019

NOW, THEREFORE, BE IT RESOLVED that the Board hereby designates the portion of Main Street beginning at the intersection with NM 14 and ending at the intersection with First Street, a distance of approximately 0.34 miles, which will be added to the 0.18 miles of Main Street the County already maintains, for a total length of 0.52 miles as shown on Exhibit "B," as a County-maintained road.

BE IT FURTHER RESOLVED that the beginning termini and total length of said road shall be amended in the certified listing of County-Maintained Roads filed with the New Mexico Department of Transportation.

PASSED, APPROVED, and ADOPTED THIS 28th DAY OF May, 2019.

BOARD OF COUNTY COMMISSIONERS
OF SANTA FE COUNTY

By: Anna T. Hamilton
Anna T. Hamilton, Chair



SFC CLERK RECORDED 05/29/2019

ATTEST:

Geraldine Salazar
Geraldine Salazar
Santa Fe County Clerk

5-28-2019
Date

Approved as to form:

R. Bruce Frederick
R. Bruce Frederick
Santa Fe County Attorney



COUNTY OF SANTA FE) BCC RESOLUTIONS
STATE OF NEW MEXICO) ss PAGES: 12

I Hereby Certify That This Instrument Was Filed for Record On The 29TH Day Of May, 2019 at 10:28:08 AM And Was Duly Recorded as Instrument # 1887335 Of The Records Of Santa Fe County

Witness My Hand And Seal Of Office
Geraldine Salazar
Deputy Estrella Martinez County Clerk, Santa Fe, NM

**THE BOARD OF COUNTY COMMISSIONERS OF
SANTA FE COUNTY**

RESOLUTION NO. 2019 - _____

**A RESOLUTION DESIGNATING THE REMAINING PORTION OF
MAIN STREET LOCATED IN COMMISSION DISTRICT 3 A COUNTY-
MAINTAINED ROAD**

WHEREAS, pursuant to NMSA 1978, Section 67-2-1, "All public highways, except such as are owned and operated by private corporations, and highways within the corporate limits of any incorporated city or town, shall be maintained and kept in repair by the respective counties in which they are located"; and

WHEREAS, Main Street is an existing public road located within Santa Fe County ("County"); and

WHEREAS, 0.18 miles of Main Street, within the Village of Cerrillos, identified as the "County Maintained Portion" on Exhibit "B" to this Resolution, is already a County-maintained road; and

WHEREAS, the New Mexico Department of Transportation (NMDOT) has been maintaining a portion of Main Street, identified as the "Portion to Be Accepted" on Exhibit "B" to this Resolution; and

WHEREAS, the Portion to Be Accepted of Main Street is the primary entrance into the Village of Cerrillos from NM 14; and

WHEREAS, Right of Way Easements, for the Portion to Be Accepted, were granted to Santa Fe County in 1939 and 1940 as shown on Exhibit "A"; and

WHEREAS, the NMDOT provided the Grant of Easement documentation to the County and is requesting that the County assume jurisdictional and maintenance responsibilities of the Portion to Be Accepted as well; and

WHEREAS, pursuant to the policy adopted by Resolution No. 2012-151, the Board of County Commissioners (Board) desires to formally designate the Portion to Be Accepted of Main Street as a County-maintained road.

SFC CLERK RECORDED 05/29/2019

NOW, THEREFORE, BE IT RESOLVED that the Board hereby designates the portion of Main Street beginning at the intersection with NM 14 and ending at the intersection with First Street, a distance of approximately 0.34 miles, which will be added to the 0.18 miles of Main Street the County already maintains, for a total length of 0.52 miles as shown on Exhibit "B," as a County-maintained road.

BE IT FURTHER RESOLVED that the beginning termini and total length of said road shall be amended in the certified listing of County-Maintained Roads filed with the New Mexico Department of Transportation.

PASSED, APPROVED, and ADOPTED THIS ____ DAY OF _____, 2019.

**BOARD OF COUNTY COMMISSIONERS
OF SANTA FE COUNTY**


By: _____
Anna T. Hamilton, Chair

ATTEST:

Geraldine Salazar
Santa Fe County Clerk

Date

Approved as to form:



R. Bruce Frederick
Santa Fe County Attorney

EXHIBIT A

SFC CLERK RECORDED 05/29/2019

GRANT OF RIGHT OF WAY EASEMENT

THIS INDENTURE, made and entered into this 31st day of JANUARY, 1960, by and between Mrs. Anna Green, a widow

part of the first part and County of Santa Fe, State of New Mexico, party of the second part. WITNESSETH That the said party of the first part, for and in consideration of the sum of Three Hundred Twenty-Five and no/100 DOLLARS,

of lawful money of the United States of America, to her in hand paid by said party of the second part, the receipt whereof is hereby confessed and acknowledged, has granted, bargained, sold and conveyed and by these presents does grant, bargain, sell and convey unto the said party of the second part, a perpetual, full and unrestricted easement and right of way along, over and across the following described strip, tract and parcel of land and real estate lying, situate and being in the County of Santa Fe, State of New Mexico, to-wit:

(Set up here the description of the right of way in so far as it crosses the grantor's land.)

A strip of land 100 feet wide lying and being situate in the Sec. 17, T. 14 N., R. 6 E., S. 1 E.P.M., being 75 feet wide on each side of, parallel and adjacent to the following described, surveyed center line, to-wit: Beginning at center line Sta. 2+99.6 of F.A.S. 214-1 (State Connection), Santa Fe County, New Mexico, a point on the westerly line of the property of the grantor; thence S. 88°44' N. a distance of 582.26 feet to Sta. 4+81.85, point of curve; thence southeasterly on a 4° curve (radius = 1432.5 feet) through an arc of 25°15' to the right a distance of 633.14 feet to Sta. 14+55, point on curve and a point on the line between Secs. 17 and 20 distant 1404.7 feet easterly from the corner common to Secs. 17, 18, 19, and 20. Containing 4.116 acres, more or less.

together with the full and unrestricted right unto the said party of the second part and unto the State of New Mexico, to use the same as a public highway, to construct such public highway along and upon the same, to place such fills, cuts, culverts, bridges and structures thereon as may be necessary or desirable in connection with the use of the same for highway purposes; to use any and all materials thereon requisite or convenient for use in the construction, either on or off said land, of highways and appurtenances thereto and in that connection to leave upon said land borrow pits and other fills or excavations incident to the use of such materials and to prohibit all usage of said land or right of way for purposes which may be or become inconsistent with the regulations of the State Highway Commission of the State of New Mexico.

TO HAVE AND TO HOLD the said right and easement for the uses and purposes aforesaid, unto the said party of the second part, its successors, and assigns for so long as said right of way shall not be abandoned for highway purposes, but that if the highway over said right of way should at any time be discontinued by non-use thereof for a continuous period of five years, or if the State Highway Engineer of the State of New Mexico, or his successors or substitute in office, should, at any time execute and cause to be recorded in the County aforesaid a certificate that said right of way has been abandoned for highway purposes, then, and in either of such events the same shall be considered as having been abandoned within the meaning hereof, and the easement hereby granted shall thereupon terminate.

IN WITNESS WHEREOF, the said party of the first part has hereupon set her hand and seal, on the day and year herein above written. Mrs Anna Green

THIS INDENTURE, made and entered into this day of 1960, by and between and the County of Santa Fe, State of New Mexico, party of the second part.

WITNESSETH, THAT the undersigned, the holder and claimant of a mortgage, or other lien upon the above described land and real estate hereby joined in the above conveyance of easement to the said party of the second part and hereby releases the land over which said easement is granted by the aforesaid conveyance, from all lien, right, title and interest therein and thereto held by the undersigned party.

IN WITNESS WHEREOF, said lien claimant, hereunto set hand and seal, on this day and year hereinafter first written.

STATE OF NEW MEXICO, COUNTY OF SANTA FE, On this 31st day of JANUARY, 1960, before me personally appeared Mrs Anna Green, a widow,

known to me to be the person described in and who executed the above and foregoing Grant of Easement, and she acknowledged to me that she executed the same as her free act and deed. IN WITNESS WHEREOF, I have hereunto set my hand and seal this day and year in this office first written.

My Commission expires June 1, 1963 In and for Rio Arriba County, New Mexico (Note-The foregoing instrument should be executed by the husband and wife in each instance where the grantors or lien claimants are married.)

EXHIBIT A

GRANT OF RIGHT OF WAY EASEMENT

THIS INDENTURE, made and entered into this 10th day of September 1939, by and between Sisters of St. Joseph in California

part Y of the first part and County of Santa Fe State of New Mexico, party of the second part.

WITNESSETH: That the said part of the first part, for and in consideration of the sum of

One and no/100 DOLLARS,

of lawful money of the United States of America, to it in hand paid by said party of the second part, the receipt whereof is hereby confessed and acknowledged, has granted, bargained, sold and conveyed and by these presents does grant,

bargain, sell and convey unto the said party of the second part, a perpetual, full and unrestricted easement and right of way along, over and across the following described strip, tract and parcel of land and real estate lying, situate and being in the County of Santa Fe State of New Mexico, to-wit:

(Set up here the description of the right of way in so far as it crosses the grantor's land.)

A certain tract or parcel of land to be used as a borrow pit lying and being situate in the SE1/4 of Sec. 17, T. 14 N., R. 8 E., N.M.P.M., being more particularly described as follows, to-wit:

Beginning at a point 75 feet to the left of and opposite center line Sta. 45+00 of F.A.S. 214-1, Santa Fe County, New Mexico, a point on the left right of way line of this project; thence easterly along said right of way line on a curve (radius = 1985 feet) to the right a distance of 661 feet; thence S. 47° 47' 47" E. a distance of 309.37 feet; thence N. 12° 13' 2" E. a distance of 400 feet; thence S. 77° 47' 2" E. a distance of 309.37 feet; thence westerly on a curve (radius = 1985 feet) to the left a distance of 661 feet; thence S. 47° 47' 2" E. a distance of 309.37 feet to the point and place of beginning. Containing 9.529 acres, more or less.

together with the full and unrestricted right unto the said party of the second part and into the State of New Mexico, to use the same as a public highway, to construct such public highway along and upon the same, to take and make cuts, culverts, bridges and structures thereon as may be necessary or desirable in connection with the use of the same for highway purposes; to use any and all materials thereon requisite or convenient for use in the construction, either on or off said lands, of highways and appurtenances thereto and in that connection to leave upon said land borrow pits and other pits or excavations incidental to the use of such materials and to prohibit all usage of said land or right of way for purposes which may be or become inconsistent with the regulations of the State Highway Commission of the State of New Mexico.

TO HAVE AND TO HOLD the said right and easement for the uses and purposes aforesaid, unto the said party of the second part, its successors, and assigns for so long as said right of way shall not be abandoned for highway purposes, but that if the highway over said right of way should at any time be discontinued by non-use thereof for a continuous period of five years, or if the State Highway Engineer of the State of New Mexico, or his successors or substitute in office, should at any time create and cause to be recorded in the County aforesaid a certificate that said right of way has been abandoned for highway purposes, then, and in either of such events the same shall be considered as having been abandoned within the meaning hereof, and the easement hereby granted shall thereupon terminate.

IN WITNESS WHEREOF, the said party of the first part has hereupon set its hand and seal, on the day and year herein above written.

Sisters of St. Joseph in California
By M. Killian, President
Sister M. Columban, Secretary

THIS INDENTURE, made and entered into this day of 1939, by and between

and the County of State of New Mexico, party of the second part

WITNESSETH, THAT the undersigned, the holder and claimant of a mortgage or other lien upon the above described land and real estate hereby join in the above conveyance of easement to the said party of the second part and hereby releases the said party of the second part from all lien, right, title and interest therein and thereto held by the undersigned part.

IN WITNESS WHEREOF, said lien claimant, hereunto set hand, and seal, on this day and year hereinafter first written.

CALIFORNIA
STATE OF NEW MEXICO,
COUNTY OF LOS ANGELES

On this 10th day of September, 1939, before me personally appeared

Sister M. Killian and Sister M. Columban, known to me to be the parties described in and who executed the above and foregoing Grant of Easement and Release of Lien and acknowledged to me that they executed the same as their free act and deed.

IN WITNESS WHEREOF, I have hereunto set my hand and seal the day and year in this certificate first written.

My Commission expires April 22, 1939
(Not - The foregoing instrument should be executed by the husband and wife in each instance where the grantors or lien claimants are married.)




EXHIBIT A

GRANT OF RIGHT OF WAY EASEMENT

THIS INSTRUMENT, made and entered into this 10th day of September, 1939, by and between Sisters of St. Joseph in California

part Y of the first part and County of Santa Fe, State of New Mexico, party of the second part.

WITNESSETH: That the said party of the first part, for and in consideration of the sum of One and no/100 DOLLARS, of lawful money of the United States of America

to it in hand paid by said party of the second part, the receipt whereof is hereby confessed and acknowledged, has granted, bargained, sold and conveyed and by these presents does grant, bargain, sell and convey unto the said party of the second part, a perpetual, full and unrestricted easement and right of way along, over and across the following described strip, tract and parcel of land and real estate lying, situate and being in the County of Santa Fe, State of New Mexico, to-wit:

A strip of land 25 feet wide lying and being situate in the N1/4SW1/4 of Sec. 20 and the S1/4SW1/4 of Sec. 17, T. 14 N., R. 8 E., N.M.P.M., being parallel and adjacent to the right of way for the following described, surveyed center line, to-wit:

Beginning at a point 75 feet to the left of and opposite center line Sta. 32+72 of F.A.S. 214-I, Santa Fe County, New Mexico, a point on the left right of way line of this project; thence N. 67°10' E., a distance of 174 feet to a point 75 feet to the left of and opposite Sta. 34+48, a point on the southwesterly right of way line of the A. T. & S. F. Railroad. Containing 0.100 acres, more or less.

Also a strip of land 100 feet wide lying and being situate in the SE1/4SW1/4 of Sec. 17, T. 14 N., R. 8 E., N.M.P.M., being 50 feet wide on each side of, parallel and adjacent to the following described, surveyed center line, to-wit:

Beginning at a point 75 feet to the left of and opposite center line Sta. 37+60 of F.A.S. 214-I, Santa Fe County, New Mexico; thence N. 66°42' W., a distance of 150 feet. Containing 0.344 acres, more or less.

SFC CLERK RECORDED 05/29/2019

EXHIBIT A

Grant of Right of Way Easement

THIS INDENTURE, made and entered into this _____ day of April, 1939, by and between _____
State of San Josep in California, a corporation
party of the first part and the County of Santa Fe, State of New Mexico, party of the second part.
WITNESSETH: That the said party of the first part, for and in consideration of the sum of _____
DOLLARS,
lawful money of the United States of America to it

in hand paid by said party of the second part, the receipt whereof is hereby confessed and acknowledged, has granted, bargained, sold and conveyed and by these presents do grant, bargain, sell and convey unto the said party of the second part, a perpetual, full and unrestricted easement and right of way, along, over and across the following described strip, tract and parcel of land and real estate lying, situate and being in the County of Santa Fe, State of New Mexico, to-wit:
(Set on here the description of the right of way in so far as it crosses the grantor's land.)

A strip of land 150 feet wide, lying and being situate in the NE1/4 of Section 20, the NE1/4 of Section 17, the SE1/4, NW1/4 and the SW1/4 of Section 21, the SW1/4 of Section 22, T. 14 N., R. 8 E., N.M.P.M., being 75 feet wide on each side of, parallel and adjacent to the following described, surveyed center line, to-wit:

Beginning at center line Station 25+29 of F.A.S. 214-I, Santa Fe County, New Mexico; thence N. 43°49' E. a distance of 168.95 feet to Station 26+97.95 point of curve, thence northeasterly on a 6° curve (radius = 955 feet) thru an arc of 18°21' to the right a distance of 305.83 feet to Station 30+03.78 point of tangent, thence N. 68°10' E. a distance of 200.22 feet to Station 32+04, a point on the railroad right of way line, beginning again at Station 33+28, a point on the railroad right of way line; thence N. 68°10' E. a distance of 201.47 feet to Station 35+19.47 a point on the line between Section 17 and 20 distant 427.41 feet westerly from the 1/4 section corner on said line. Beginning again at Station 37+35 a point on the railroad R/W line; thence N. 68°10' E. a distance of 217.63 feet to Station 39+55.63 point of curve, thence easterly on a 3° curve (radius = 1910 feet) thru an arc of 14°03' to the right a distance of 1335 feet to Station 50+90.63 point of tangent, thence S. 77°47' E. a distance of 1238.17 feet to Station 63+28.8 point of curve, thence southeasterly on a 1° curve (radius = 5730 feet) thru an arc of 13°49' to the right a distance of 1381.67 feet to Station 77+10.47 point of tangent, thence S. 63°58' E. a distance of 2963.19 feet to Station 106+73.66 point of curve, thence easterly on a 3° curve (radius = 1910 feet) thru an arc of 54°06' to the left a distance of 1803.18 feet to Station 124+76.84 a point on the line between Sections 21 and 22 distant 852.6 feet northerly from the 1/4 section corner on said line.

Containing 33.060 acres, more or less.

Also a tract of land, lying and being situate in the SE1/4 of Section 17, T. 14 N., R. 8 E., N.M.P.M., being more particularly described as follows, to-wit:

Beginning at center line Station 35+19.47 of F.A.S. 214-I, Santa Fe County, New Mexico, a point on the line between Sections 17 and 20 distant 427.41 feet westerly from the 1/4 section corner on said line, thence westerly along said line a distance of 210 feet to intersect the left right of way line of this project; thence N. 68°10' E. along said right of way line a distance of 124 feet to intersect the west right of way line of the railroad, thence southeasterly along said right of way line a distance of 110 feet to intersect the section line between sections 17 and 20, thence westerly along said section line a distance of 13 feet to the point and place of beginning. Containing 0.113 acres, more or less.

EXHIBIT A

SFC CLERK RECORDED 05/29/2019

... together with the full and unrestricted right into the said party of the second part and into the State of New Mexico, to use the same as a public highway, to construct such public highway along and upon the same, to place such fills, cuts, culverts, bridges and structures thereon as may be necessary or desirable in connection with the use of the same for highway purposes; to use any and all materials thereon requisite or convenient for use in the construction; either on or off said land, of highways and appurtenances thereto and in that connection to leave upon said land borrow pits and other fills or excavations incident to the use of such materials and to prohibit all usage of said land or right of way for purposes which may be or become inconsistent with the regulations of the State Highway Commission of the State of New Mexico.

TO HAVE AND TO HOLD the said right and easement for the uses and purposes aforesaid, unto the said party of the second part, his successors, and assigns for so long as said right of way shall not be abandoned for highway purposes, but that if the highway over said right of way should at any time be discontinued by non-use thereof for a continuous period of five years, or if the State Highway Engineer of the State of New Mexico, or his successors or substitute in office, should at any time create and cause to be recorded in the County aforesaid a certificate that said right of way has been abandoned for highway purposes, then, and in either of such events the same shall be considered as having been abandoned within the meaning hereof, and the easement hereby granted shall thereupon terminate.

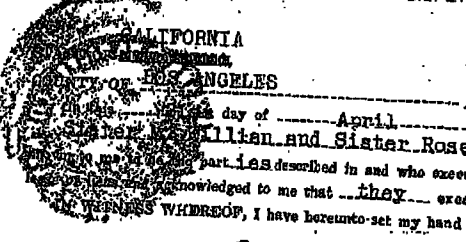
IN WITNESS WHEREOF, the said party of the first part hereunto set hand and seal, on this day and year herein above first written.

Sisters of San Joseph in California,
a corporation
BY Mary M. Gilligan
BY Sister Rose Vincent

THIS INDENTURE, made and entered into this 24th day of April, 1928, by and between _____ part of the first part and the County of _____ State of New Mexico, party of the second part.

WITNESSETH, that the undersigned, the holder and claimant of a mortgage or other lien upon the above described land and real estate hereby join in the above conveyance of easement to the said party of the second part and hereby releases the land over which said easement is granted by the aforesaid conveyance, from all lien, right, title and interest therein and thereto held by the undersigned part.

IN WITNESS WHEREOF, said lien claimant, hereunto set hand, and seal, on this day and year hereinafter first written.



... day of April, 1928, before me personally appeared Sister Rose Vincent and Sister William parties described in and who executed the above and foregoing Grant of Easement and acknowledged to me that they executed the same as their free act and deed.

My Commission expires April 13 1942
(Note: The foregoing instrument should be executed by the husband and wife in each instance whose non-claimants are married.)




EXHIBIT A

together with the full and unrestricted right unto the said party of the second part and unto the State of New Mexico, to use the same as a public highway, to construct such public highway along and upon the same, to place such fills, cuts, culverts, bridges and structures thereon as may be necessary or desirable in connection with the use of the same for highway purposes; to use any and all materials thereon requisite or convenient for use in the construction, either on or off said land, of highways and appurtenances thereto and in that connection to leave upon said land borrow pits and other fills or excavations incident to the use of such materials and to prohibit all usage of said land or right of way for purposes which may be or become inconsistent with the regulations of the State Highway Commission of the State of New Mexico.

TO HAVE AND TO HOLD the said right and easement for the uses and purposes aforesaid, unto the said party of the second part, its successor, and assigns for so long as said right of way shall not be abandoned for highway purposes, but that if the highway over said right of way should at any time be discontinued by non-use thereof for a continuous period of five years, or if the State Highway Engineer of the State of New Mexico, or his successors or substitutes in office, should, at any time execute and cause to be recorded in the County aforesaid a certificate that said right of way has been abandoned for highway purposes, then, said in either of such events the same shall be considered as having been abandoned within the meaning hereof, and the easement hereby granted shall thereupon terminate.

IN WITNESS WHEREOF, the said party of the first part hereupon set its hand and seal, on the day and year herein above written.

Sisters of St. Joseph in California
By Sister M. Killian, President
Sister M. Columban, Secretary

THIS INDENTURE, made and entered into this _____ day of _____, 19____, by and between _____, part _____ of the first part and the County of _____, State of New Mexico, party of the second part.

WITNESSETH, THAT the undersigned, the holder and claimant of a mortgage or other lien upon the above described land and real estate hereby join in the above conveyance of easement to the said party of the second part and hereby releases the land over which said easement is granted by the aforesaid conveyance, from all lien, right, title and interest therein and thereto held by the undersigned part.

IN WITNESS WHEREOF, said lien claimant, hereunto set hand and seal, on this day and year hereinafter first written.

CALIFORNIA
STATE OF NEW MEXICO,
COUNTY OF Los Angeles } ss.

On this 10th day of September, 1939, before me personally appeared Sister M. Killian and Sister N. Columban, the president and secretary respectively of the Sisters of St. Joseph in California, known to me to be the parties described in and who executed the above and foregoing Grant of Easement, and the signers of liens and acknowledged to me that they executed the same as their free act and deed.

IN WITNESS WHEREOF, I have hereunto set my hand and seal the day and year first written in this certificate.

My Commission expires April 22, 1943

(Note—The foregoing instrument should be executed by the husband and wife in each instance where the grantors or lien claimants are married.)

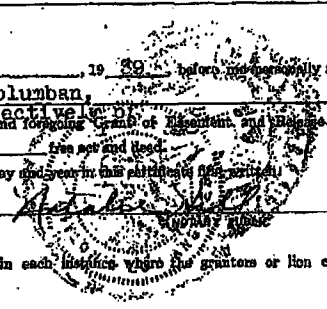



EXHIBIT A

60297 31.30 P. 32
Letter of St. George
in California
to
County of Santa Fe

STATE OF NEW MEXICO / # 60297
COUNTY OF SANTA FE
I hereby certify that this instrument was filed for rec-
ord on the 9th day of October, A. D. 1939,
at 3:30 o'clock P.M., and was duly recorded
in Book 38 of the records of said county, page 222.
Witness my hand and Seal of Office
MARSHALL D. ORTIZ
County Clerk Santa Fe Co., N. M.
Thomas E. Sanchez
Deputy

SFC CLERK RECORDED 05/29/2019



Legend

- Road Segment Not Maintained
- Not County Maintained Roads
- All Other Roads
- County Maintained Roads

1 inch Represents 330 feet
 250 125 0 250 Feet

2017 Orthophotography
 2 FOOT CONTOURS

This information is for reference only.
 Santa Fe County assumes no liability for
 errors associated with the use of these data.
 User are solely responsible for
 confirming data accuracy.



May 3, 2018