

THE BOARD OF COUNTY COMMISSIONERS
OF SANTA FE COUNTY

RESOLUTION NO. 2015- 129

A RESOLUTION AMENDING RESOLUTION NO. 2004-73, THE US 285 SOUTH HIGHWAY CORRIDOR PLAN, AND RESOLUTION NOS. 2010-210 AND 2010-225, THE SUSTAINABLE GROWTH MANAGEMENT PLAN, TO CREATE THE 2015 US 285 SOUTH HIGHWAY CORRIDOR PLAN UPDATE

WHEREAS, the Board of County Commissioners of Santa Fe County (Board) approved and adopted the US 285 South Highway Corridor Plan by Resolution No. 2004-73 on July 13, 2004; and

WHEREAS, the Board approved the Santa Fe County Sustainable Growth Management Plan (SGMP) by adoption of Resolution Nos. 2010-210 and 2010-225; and

WHEREAS, the SGMP was adopted as the comprehensive plan for Santa Fe County as prescribed by New Mexico Law, including but not limited to NMSA 1978, Section 3-21-5, and provides the basis for zoning regulations, restrictions and boundaries to be set forth in an amended Sustainable Land Development Code, which SGMP provides that community plans update the SGMP; and

WHEREAS, the Board adopted Resolution No. 2015-18 that established community planning committees for each of several planning districts, including the US 285 South Highway Corridor District, and approved a process for each planning committee to work with County staff to update the community plan to amend the SGMP and draft community district overlays for amendments to the SLDC; and

WHEREAS, the US 285 South Highway Corridor Planning Committee has completed a community plan update process with County staff and have held three Community Open House meetings to review the plan updates to the US 285 South Highway Corridor Plan; and

WHEREAS, after the extensive work both from County staff and the Planning Committee, the 2015 US 285 South Highway Corridor Plan Update reflects the goals and objectives of the Board and is in form and substance ready for formal adoption as an amendment to the SGMP.

NOW, THEREFORE, BE IT RESOLVED by the Board of County Commissioners of Santa Fe County that:

1. The 2015 US 285 South Highway Corridor Plan Update is hereby adopted as an amendment to Resolution No. 2004-73, the US 285 South Highway Corridor Plan;
2. The 2015 US 285 South Highway Corridor Plan Update is attached as Exhibit A to this Resolution; and
3. The 2015 US 285 South Highway Corridor Plan Update is hereby adopted as an amendment to Resolutions Nos. 2010-210 and 2010-225, the Sustainable Growth Management Plan.

APPROVED, ADOPTED AND PASSED this 8th day of September, 2015

BOARD OF COUNTY COMMISSIONERS

[Handwritten Signature]

Robert A. Anaya, Chair

Attest:

[Handwritten Signature: Geraldine Salazar]
Geraldine Salazar, County Clerk



Approved as to Form:

[Handwritten Signature: Willie R. Brown]
for: Gregory S. Shaffer, County Attorney

COUNTY OF SANTA FE) BCC RESOLUTIONS
STATE OF NEW MEXICO) ss PAGES: 10

I Hereby Certify That This Instrument Was Filed for Record On The 18TH Day Of September, 2015 at 11:48:27 AM And Was Duly Recorded as Instrument # 1774922 Of The Records Of Santa Fe County



Witness My Hand And Seal Of Office
Deputy *[Handwritten Signature: Laura Hernandez]* County Clerk, Santa Fe, NM
Geraldine Salazar

SFC CLERK RECORDED 09/18/2015



2015 US 285 South Highway Corridor Plan Update

I. US 285 South Highway Corridor Plan Purpose

The US 285 South Highway Corridor Plan was adopted by Resolution 2004-73. The Resolution to adopt the plan recognized the Planning Committees concerns to preserve the highway corridor's unique visual resources, to direct development to provide for a cohesive community, to protect night skies, minimize noise pollution and enhance open space and trails opportunities. The US 285 South Highway Corridor Plan purpose statement reads, in part:

US 285 South Highway is a thoroughfare between Old Las Vegas Highway and State Road 41. It is an integral part of the community we choose as our home. It is within sight and hearing of where we live and is a federal highway that serves a region far larger than our community.

The initial planning process brought the community together to discuss shared values and concerns so that the community can craft a plan that will guide future growth in the area. Plan implementation will guide the location and scale of commercial and residential development, public facilities and infrastructure, and protect the water supply, open vistas, and other natural resources.

II. US 285 South Highway Corridor Plan Update Purpose

The US 285 South Highway Corridor Plan was adopted in accordance with the Santa Fe County's General Plan and Community Planning Ordinance. The County subsequently adopted the Sustainable Growth Management Plan (SGMP) in 2010 and the Sustainable Land Development Code (SLDC) in 2013. The SLDC indicates the purpose and intent for Community Plans as follows:

The Community Plan is intended to identify development and growth impacts for an area and provide strategies and land use recommendations including a future land use plan consistent with the SGMP.

A Community Plan is intended to permit communities to recommend adoption of particular land use regulations based on the needs and goals of the community and shall conform to the procedures set forth in the SLDC, and to subsequently update plans as necessary due to changing circumstances.

The US 285 South Highway Corridor planning area consists of a segment of the highway from the intersection of US 285 and Old Las Vegas Highway to the intersection of US 285 and NM Highway 41 to the south and extends 2,000 feet from the center of the road.

The purpose for the 2015 US 285 South Highway Corridor Plan Update is to provide an update to the existing plan and to ensure that the plan is consistent with the County's adopted SGMP and to ensure that the plan is implemented through the Official Zoning Map and SLDC. The SGMP framework includes a

Growth Management Strategy that includes a comprehensive zoning approach based on a land use plan, a use matrix, notification procedures community planning and public participation.

III. Transitional Overview

In January 2015, the Board established the US 285 South Highway Corridor Planning Committee and authorized it to develop a Plan Update, review district zoning and draft a district overlay for amendments to SGMP and SLDC. Provisions in the existing plan that are inconsistent with the SGMP will be superseded through this plan update. The 285 South Highway Corridor District Plan will be implemented through the establishment of an Overlay District in Chapter 9 of the SLDC and through adoption of the base zoning districts through the Official Zoning Map. The following sections of the existing US 285 South Highway Corridor Plan Update will amend the US 285 South Highway Corridor Plan:

1. Use Matrix

The Use Matrix and design standards in the existing US 285 South Highway Corridor Plan will be superseded through the US 285 South Highway Corridor District Overlay in the SLDC which has been drafted in accordance with the Community Plan Update process.

2. Procedures

Procedures identified through the US 285 South Highway Corridor Plan will be superseded by the policies and procedures identified in the SGMP and the SLDC.

3. Land Use Plan Update

The Land Use Map reflects the proposed land use categories. Below is a breakdown of the Land Use categories identified in the US 285 South Highway Corridor Plan.

Agriculture/Ranching. This designation specifies areas suitable for agricultural, ranching and residential uses, and prevents encroachment of incompatible uses and the premature conversion of agricultural and ranch lands to nonagricultural uses. Uses in the Agriculture/Ranching area are limited to agricultural, ranch, residential and other compatible uses. Density transfers and clustered development shall be allowed in order to support continued farming and/or ranching activities, conserve open space or protect scenic features, cultural resources and environmentally sensitive areas.

Rural. This designation allows for a combination of agricultural, equestrian, residential, and other compatible uses. The intent of this area is to protect agricultural uses from encroachment by development and to support agricultural, ranch, very large lot residential, ecotourism and equestrian uses. Density transfers and clustered development shall be allowed in order to support continued farming and/or ranching activities, conserve open space, or protect scenic features, cultural resources and environmentally sensitive areas.

Rural Residential. The purpose of this designation is to allow for the development of single-family homes on large lots, either individually or as part of rural subdivisions; to preserve the scenic and rural character of the County; to provide consolidated open space and agricultural lands; and to recognize the desirability of carrying on compatible agricultural operations and home developments in areas near the fringes of urban development while avoiding unreasonable restrictions on farming or ranching operations. Uses that support rural character of the broader area shall be allowed including agricultural production, small-scale renewable energy production, home-based businesses, bed and breakfasts, agro-tourism,

equestrian and boarding facilities and farmers markets. This designation also intends to direct development that provides for the protection of cultural and environmental resources.

Residential Fringe. This designation allows for a combination of estate-type residential development, smaller-scale agricultural uses, ranchettes and other compatible uses. The Residential Fringe area may be comprised of a variety of residential lot sizes, clustered housing and community open space and can include limited agricultural use accessory to residential uses. Density transfers and clustered development shall be allowed in order to support continued farming and/or ranching activities, conserve open space or protect scenic features and environmentally sensitive areas. This designation also intends to direct development that provides for the protection of cultural and environmental resources.

Residential Estate. This designation allows for a combination of large-lot and suburban-type residential development, ranchettes and other compatible uses. The Residential Estate supports single-family homes on medium sized lots consistent with contemporary community development. This category may include limited agricultural use accessory to residential uses. Density transfers and clustered development shall be allowed in order to support continued farming and/or ranching activities, conserve open space or protect scenic features and environmentally sensitive areas. This designation also intends to direct development that provides for the protection of cultural and environmental resources.

Commercial Neighborhood. This designation allows for low-rise low-intensity convenience retail and personal services, as well as office uses that are intended to serve and are in close proximity to individual residential neighborhoods. Generally, the desired location of these commercial areas is at the periphery, focal point, or a major entrance to one or more neighborhoods, along a minor or subdivision collector or higher roadway classification, or along a major access road at the entrance to or in a focal point of a neighborhood. This designation also intends to direct development that provides for the protection of cultural and environmental resources.

Public Institutional. This designation accommodates governmental, educational and non-profit or institutional uses, including public or community parks, recreation facilities and public, non-profit, and institutional residential uses, but excluding any such uses of an extensive heavy industrial character. Development in this area should be multi-use and designed with community input in order to meet community goals and objectives. This designation also intends to direct development that provides for the protection of cultural and environmental resources.

Planned Development District (PDD). PDD is included as a land use category in order to recognize existing Master Plan approvals for properties that do not fit a single land use category properties which may be built out in accordance with their approved master plans.

Potential Commercial Area. Nonresidential uses to support the needs of the community and to retain the predominately residential character of the highway corridor may be allowed in the potential commercial area of the US 285 South Highway Corridor as identified on the Land Use Map. The Spur Ranch Road area will provide future access to potential residential development that may occur to the west of US 285 South. Properties to the north and southwest of the crossroads have the potential to support small-scale neighborhood commercial needs to serve the southern end of the corridor and future growth to the west. There is a preference for mixed use that is more residential in nature to include live/work units, small retail, offices and restaurants. This designation also intends to direct development that provides for the protection of cultural and environmental resources.




















4. Land Use Map



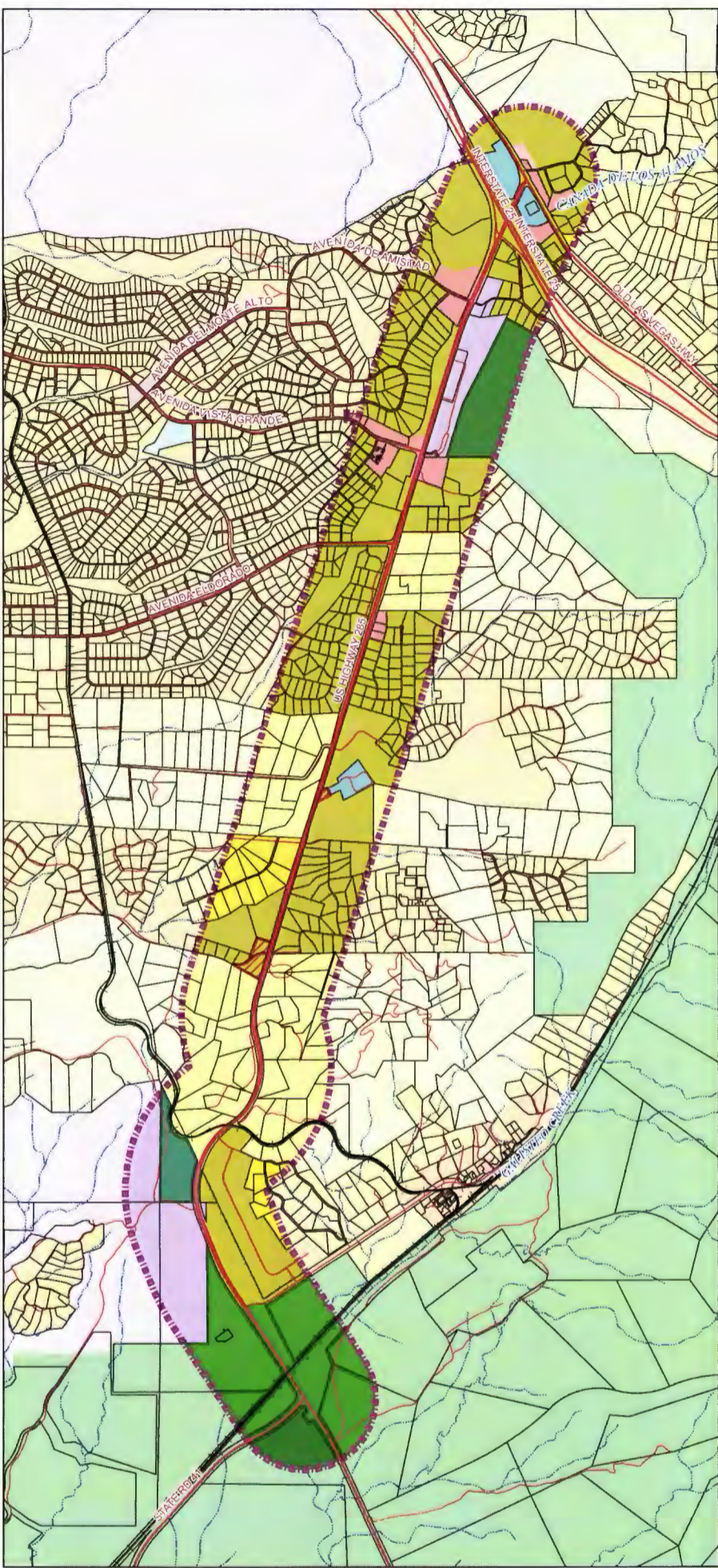
The Land Use Map will provide a framework for the base zoning in the Official Map for the US 285 South Highway Corridor District. The Land Use Map is identified as Map 1.

Map 1: US 285 South Highway Corridor Plan Land Use Map

Santa Fe County U.S. 285 South Highway Corridor Plan Land Use Map

Legend

-  U.S. 285 South Hwy. Corridor Planning Area
-  Parcels
-  Not Under Santa Fe County Zoning Jurisdiction
-  Federal and State Public Lands
- Proposed U.S. 285 South Hwy. Corridor Plan Land Use Map**
-  Rural
-  Rural Residential
-  Residential Fringe
-  Residential Estate
-  Commercial Neighborhood
-  Public / Institutional
-  Planned Development District
-  Potential Commercial Neighborhood
-  Potential Rural Commercial Overlay
-  Major Roads
-  Minor Roads
-  Railroad Lines
-  Streams and Arroyos
-  Intermittent
-  Perennial



This information is for reference only. Santa Fe County assumes no liability for errors associated with the use of these data. Users are solely responsible for confirming data accuracy when necessary.



Santa Fe County
Growth Management
Department
Planning Division

July 24, 2015
us_285_south_corridor_community_
plan_land_use_map_7_2_15_tabloid.mxd

SFC CLERK RECORDED 09/18/2015


IV. Community Issues identified through 2015 Planning Process

- The committee has identified a desire to continue the primary goals of the plan, including the preservation of the highway corridor's unique visual resources, directing development to provide for a cohesive community, protecting night skies, minimizing noise pollution and enhancing open space and trails opportunities.
- The committee has identified a concern for pedestrian safety within the Highway Corridor.
- The committee identified a desire to maintain the rural residential character of the corridor.
- The community wants to preserve and protect the aesthetic beauty of the area while allowing for sustainable, responsible business to serve the needs of the changing and dynamic community.
- The committee identified the desire to maintain a similar level of commercial opportunity within the corridor as originally outlined in the plan.
- The committee identified a desire to preserve and enhance the area's open space and trail opportunities.
- The committee wishes to ensure that native drought resistant plant species, including cacti, are included among the species of drought resistant plants allowed for landscaping within the district.
- The committee identified the desire to work with the county to ensure coordination of responsive action on code enforcement issues.
- The committee identified a desire to ensure that community involvement and participation in future planning and land use processes be continued through consistent and on-going information dissemination throughout the corridor and in surrounding communities.

Henry P. Roybal
Commissioner, District 1

Miguel M. Chavez
Commissioner, District 2

Robert A. Anaya
Commissioner, District 3



Kathy Holian
Commissioner, District 4

Liz Stefanics
Commissioner, District 5

Katherine Miller
County Manager

Date: August 26, 2015

To: Board of County Commissioners

From: Penny Ellis-Green, Growth Management Director
Robert Griego, Planning Manager *RG*

Via: Katherine Miller, County Manager *KM 8.1.15*

Item: Resolution No. 2015 ____, A RESOLUTION AMENDING RESOLUTION NO. 2004-73, THE US 285 SOUTH HIGHWAY CORRIDOR PLAN, AND RESOLUTION NOS. 2010-210 AND 2010-225, THE SUSTAINABLE GROWTH MANAGEMENT PLAN, TO CREATE THE 2015 US 285 SOUTH HIGHWAY CORRIDOR PLAN UPDATE (Second Public Hearing) (Growth Management - Planning/Robert Griego).

SUMMARY:

This item is a resolution to approve the 2015 US 285 South Highway Corridor Plan Update as an amendment to the Sustainable Growth Management Plan (SGMP) and as part of the on-going implementation process for the Sustainable Land Development Code (SLDC).

BACKGROUND:

On January 27, 2015, the Board of County Commissioners (BCC) established a US 285 South Highway Corridor Planning Committee and authorized the Committee to develop a Community Plan Update to amend the SGMP as part of the implementation process for the SLDC.

The US 285 South Highway Corridor Planning Committee worked with County staff to update the corridor plan and to draft a community district overlay. The Committee conducted 10 public meetings between March and August 2015 and approximately 20 community members attended the meetings throughout this process. The Committee also conducted three community-wide meetings on July 7th, July 13th and July 29th 2015 to present the draft update to the community and receive feedback from community members. The comments and issues identified in the community-wide meetings were reviewed by staff and adjustments were made as appropriate to the plan update.

The Planning Committee meetings and the community-wide open house meetings were noticed with direct mailing of postcards to property owners, notices on the County website, emails, and newspaper advertisements.

The planning process and the 2015 285 South Highway Corridor Plan Update draft are consistent with the SGMP and the Community Planning Ordinance 2002-3.

The first public hearing of this resolution was conducted by the BCC on August 25th, 2015.

ACTION REQUESTED:

This is the second of two public hearings as required by Ordinance 2002-3.

Staff recommends approval of Resolution No. 2015 _____, A Resolution Amending Resolution No. 2004-73, The US 285 South Highway Corridor Plan, And Resolution Nos. 2010-210 And 2010-225, The Sustainable Growth Management Plan, To Create The 2015 US 285 South Highway Corridor Plan Update.

ATTACHMENTS:

Resolution No. 2015 _____, A RESOLUTION AMENDING RESOLUTION NO. 2004-73, THE US 285 SOUTH HIGHWAY CORRIDOR PLAN, AND RESOLUTION NOS. 2010-210 AND 2010-225, THE SUSTAINABLE GROWTH MANAGEMENT PLAN, TO CREATE THE 2015 US 285 SOUTH HIGHWAY CORRIDOR PLAN UPDATE

Exhibit A: 2015 US 285 South Highway Corridor Plan Update BCC Review Draft