


Henry P. Roybal
Commissioner, District 1

Anna Hansen
Commissioner, District 2

Rudy N. Garcia
Commissioner, District 3



Anna T. Hamilton
Commissioner, District 4

Ed Moreno
Commissioner, District 5

Katherine Miller
County Manager

May 9, 2019

SANTA FE COUNTY
IFB NO. 2019-205-PW/MM
CONSTRUCTION SERVICES FOR THE CR 84 ARROYO JACONA

ADDENDUM NO. 1

Dear Proponents,

This addendum is issued to reflect the following immediately. It shall be the responsibility of interested Offerors to adhere to any changes or revisions to the IFB as identified in this Addendum No. 1. This documentation shall become permanent and made part of the departmental files.


| | |
|----------------------|--|
| ATTACHMENT A: | MANDATORY PRE-BID AGENDA AND SIGN-IN SHEET |
| ATTACHMENT B: | REVISED PLANS (MAY 8, 2019) |
| ATTACHMENT C: | REVISED BID SHEET (MAY 9, 2019) |
| ATTACHMENT D: | DEPARTMENT OF THE ARMY NATIONWIDE PERMIT VERIFICATION |
| ATTACHMENT E: | 401 CERTIFICATION PERMIT |
| ATTACHMENT F: | PUEBLO OF POJOAQUE TRIBAL PERMISSION |

THE PROJECT SCHEDULE FOR THIS SOLICITATION HAS BEEN MODIFIED AS FOLLOWS:

BID OPENING HAS BEEN POSTPONED TO:

| | |
|------------------|---|
| DATE: | WEDNESDAY, JUNE 19, 2019 |
| LOCATION: | SANTA FE COUNTY PURCHASING OFFICE 142 W. PALACE AVENUE 2ND FLOOR SANTA FE, NEW MEXICO 87501 |
| TIME: | 2:00 PM |

Please add this Addendum No. 1 to the original bid documents and refer to bid documents, hereto as such. This and all subsequent addenda will become part of any resulting contract documents and have effects as if original issued. All other unaffected sections will have their original interpretation and remain in full force and effect. Responders are reminded that any questions or need for clarification must be addressed to Maricela Martinez, Procurement Planner Analyst at mcmartinez@santafecountynm.gov.



MANDATORY PRE-BID CONFERENCE
IFB# 2019-0205-PW/MM
CONSTRUCTION SERVICES FOR COUNTY ROAD 84
ARROYO JACONA LOW WATER CROSSING
MAY 8, 2019

INTRODUCTIONS

Contracting Agency: Santa Fe County

- | | | |
|---------------------|-----------------------------|--------------------------------|
| • Maricela Martinez | Procurement Planner Analyst | Purchasing Division |
| • D. Scott Smith | Project Manager | Public Works/Project Division |
| • Diego Gomez | Projects Engineer | Public Works/Projects Division |

Project Information

- Santa Fe County is requesting bids from licensed, qualified contractors for drainage and road improvements to County Road 84 Arroyo Jacona Low Water Crossing.
- This project will require coordination with the Pueblo of Pojoaque. The awarded Contractor and all employees will need to register with the Pueblo of Pojoaque to perform work.
- **Clarification: The plans provided online will be replaced with the plans reviewed in today's meeting, the revised set of plans will be provided in an Addendum.**
- **Clarification: The bid sheets provided online will be replaced with the bid sheet reviewed in today's meeting, the revised bid sheets will be provided in an Addendum.**
- **Clarification: The project duration for this project is 60 working days.**
- Awarded contractors will not be allowed to work during the monsoon season the months of June thru September.
- **Clarification: Liquidated Damages: \$1,000 per each working day that expires after the date of substantial completion until substantial completion is achieved and a certificate of Substantial Completion is issued by the County.**
- **The grant award amount for this project is \$217,890.00 inclusive of NMGR. All bids submitted must be exclusive of NMGR.**

Bid Documents

- Bid Documents including specifications and plans are available by accessing our website at https://santafecountynm.gov/asd/current_bid_solicitations or contacting Maricela Martinez by telephone (505) 992-9864, or by email mcmartinez@santafecountynm.gov.
- This is a Federally funded project. Carefully read all bid documents for requirements, terms & conditions, including the sample contract.
- All bid forms must be completed, signed and included in the bid submittal.
If any of these requirements have not be met, the bid may be disqualified and deemed non-responsive
- General Contractors and Subcontractors require the appropriate CID licensure for work performed.
- All contractors and subcontractors must be registered with the N.M. Department of Workforce Solutions for all work over \$60,000. **(All contractors and subcontractors must be registered as “Active” on day of bid.)**
- All Subcontractors must be listed on the subcontractors listing form.
- Last Day for Questions – Monday, May 13, 2019, email questions to Maricela Martinez at mcmartinez@santafecountynm.gov (Please do not email any other County staff and/or engineer.)
- Addendum Issued- Wednesday, May 15, 2019 by close of business
(Only questions answered by formal written addenda will be binding. Oral and other interpretations or clarifications will be without legal effect.)
- Basis of Award: The lowest, **responsive** base bid amount.
- The awarded Contractor will be required to register all active subcontractors on the State of New Mexico Workforce Solutions website.
- **Bid Opening:**

| | |
|------------------|--|
| Date: | Thursday, May 30, 2019 |
| Location: | Santa Fe County Purchasing Division 142 W. Palace Avenue (2nd floor, Bokum Bldg) |
| Time: | 2:00PM |
- **Late bids will not be accepted.**
- **This is a Mandatory Pre-Bid Conference, only those contractors in attendance can bid on this project.**
- **Questions**

MANDATORY PRE BID CONFERENCE

IFB No. 2019-0205-PW/MM

CONSTRUCTION SERVICES FOR COUNTY ROAD 84 & ARROYO HONDO
LOW WATER CROSSING

MAY 8, 2019

2:00PM

| NAME | COMPANY | TELEPHONE | E-MAIL ADDRESS |
|---------------------|----------------------|-------------------------|-----------------------------|
| Clayton Padilla | CF Padilla LLC | 505-235-9001 | Clayton@CFPadillaLLC.com |
| Samuel Martinez | Cornet stem C | 505-639-7131 | |
| MANUEL ROYISAL | ROYISAL ENTERPRISES | 505-455-7746 | ROYISALCONSTRUCTION@aol.com |
| Joshua Gorter-Flint | AUS, Inc | 505-242-4848 | Joshua@ausinc.net |
| Trace Musgrave | Meridian Contracting | 505-872-2841 | tmusgrave@meridiancon.net |
| Mark Piro | HO Construction Inc | 505-321-4001 | Mark.HO.Const@gmail.com |
| Duane Blumberg | Enviroworks | 505-999-8541 | Duane@Enviroworksforyou.com |
| Patrick Herrerera | Allied 360 Con | 505-470-5779 | patrickherrerera@gmail.com |
| Tim Spalding | C.J. Neese Const. | (505) 944-6613 | Tim.Spalding@charmail.com |
| D. Scott Smith | SPC - PUPRO | | |
| Diego Gomez | Santa Fe County | 505-490-2005 | |

MANDATORY PRE BID CONFERENCE

IFB No. 2019-0205-PW/MIM

CONSTRUCTION SERVICES FOR COUNTY ROAD 84 & ARROYO HONDO

LOW WATER CROSSING

MAY 8, 2019

2:00PM

[illegible]

Santa Fe County Road 84 & Arroyo Jacona Low Water Crossing



General Notes


1. Concrete Shall be Class AA
2. Minimum Rebar Splice 2'
3. Dewatering is incidental to this project



| No. | Revisions | Date |
|-----|-----------|------|
| | | |
| | | |

CR 84 & CR 101B
Low Water Crossing
FEMA 19

Site Map

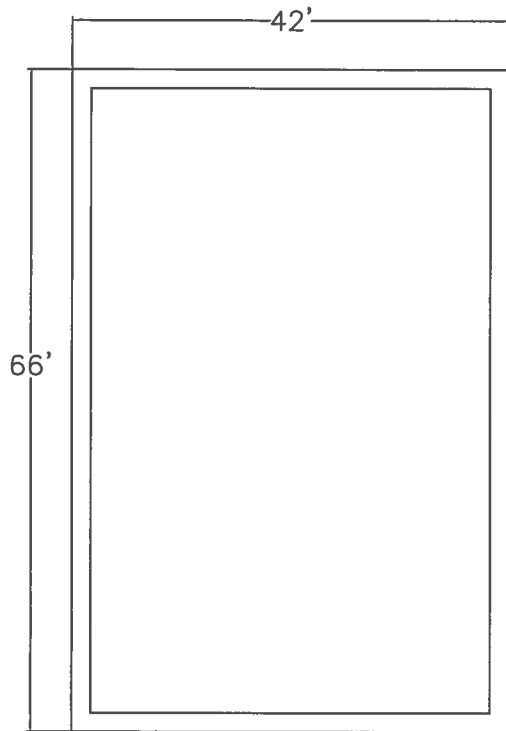


Project
CR 84

Date
5/8/19

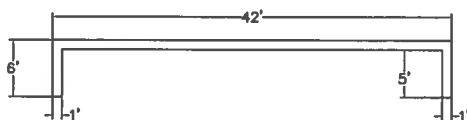
Scale
NTS

1

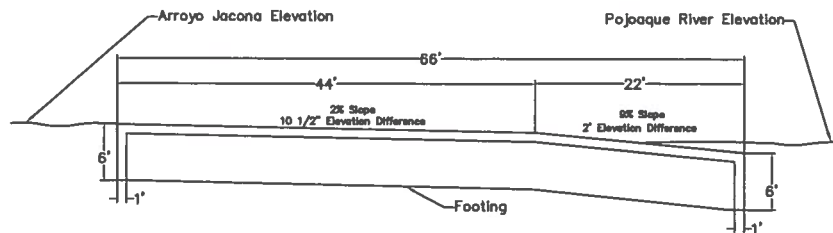


Plan View

Slab Concrete 42ft x 66ft x 1ft = 103 Yards
 Wall Concrete 212ft x 5ft x 1ft = 40 Yards



Elevation



Section

General Notes

1. Concrete Shall be Class AA Medium Risk
2. Minimum Rebar Splice 2'
3. Minimum Concrete Cover 3"
4. Broom Finish Required On Concrete Driving Surface



| No. | Revisions | Date |
|-----|-----------|------|
| | | |
| | | |

CR 84 & CR 101B
 Low Water Crossing
 FEMA 19
 Plan & Profile

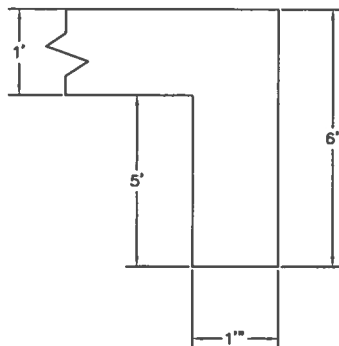
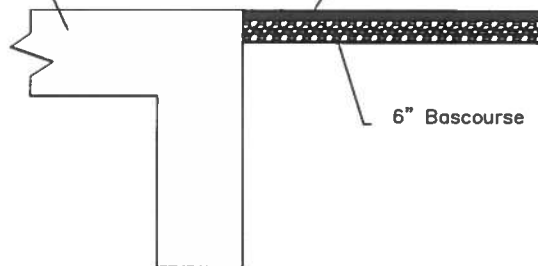


| | |
|------------------|---|
| Project CR 84 | 2 |
| Date 5/8/19 | |
| Scale NTS | |

NMDOT Medium Risk
Class AA Structural Concrete

3" Hot Mix Asphalt
SP-IV

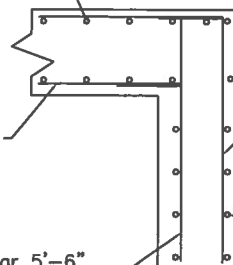
6" Basecourse



#5 Rebar
Lap Splice 2' Minimum
Spaced 1' Apart
2 Mats Required

#5 Rebar 2' Bend Required
Lap Splice 2' Minimum
Spaced 1' Apart
2 Mats Required

#5 Rebar 5'-6"
2' Bend Required
Spaced 1' Apart



#5 Rebar 7'-6" Long
2' Bend Required
Spaced 1' Apart

#5 Rebar
Spaced 1' Apart
2 Mats Required

General Notes

1. Concrete Shall be Class AA Medium Risk
2. Minimum Rebar Splice 2'
3. Minimum Concrete Cover 3"
4. Broom Finish Required On Concrete Driving Surface



| No. | Revisions | Date |
|-----|-----------|------|
| | | |
| | | |

CR 84 & CR 101B
Low Water Crossing
FEMA 19
Typical Section



| | |
|------------------|---|
| Project CR 84 | 3 |
| Date 5/8/19 | |
| Scale NTS | |

REVISED BID SHEETS**IFB# 2019-0205-PW/MM****CONSTRUCTION SERVICES FOR COUNTY ROAD 84
ARROYO JACONA LOW WATER CROSSING**

| Item No. | Description | Unit | Estimated Quantity | Unit Price | Extended Price |
|--|--|-------------|--|-------------------|-----------------------|
| 601000 | Removal of Structures and Obstructions | LS | 1 | | |
| 203212 | Unclassified Excavation | CY | 100 | | |
| 207000 | Subgrade Preparation | SY | 2083 | | |
| 210000 | Excavation & Backfill for Major Structures | CY | 145 | | |
| 303160 | 6" Base Course | Ton | 620 | | |
| 416000 | 3" Minor Paving | Ton | 400 | | |
| 511500 | Structural Concrete Class AA | CY | 145 | | |
| 540000 | Reinforcing Bars, Grade 60 | LB | 16,980 | | |
| 618000 | Traffic Control | LS | 1 | | |
| 621000 | Mobilization | LS | 1 | | |
| TOTAL BID ITEMS 1 - 10 WRITTEN IN NUMBERS | | | <div></div> Dollars & Cents | | |
| TOTAL BID ITEMS 1 - 10 WRITTEN IN WORDS | | | | | |

THIS SPACE IS LEFT BLANK INTENTIONALLY



DEPARTMENT OF THE ARMY
ALBUQUERQUE DISTRICT, U.S. ARMY CORPS OF ENGINEERS
6200 JEFFERSON STREET
ALBUQUERQUE, NM 87109

March 18, 2019

Regulatory Division

SUBJECT: Nationwide Permit (NWP) Verification – Action No. SPA-2018-00382-ABQ,
Santa Fe County Arroyo Jacona Low Water Crossing

Diego Gomez
Santa Fe County, Road Maintenance
P.O. Box 276
Santa Fe, NM 87504-0276

Dear Mr. Gomez:

This letter responds to your pre-construction notification (PCN), dated December 19, 2018 for the proposed Santa Fe County Arroyo Jacona Low Water Crossing located at approximately latitude 35.88922, longitude -106.05329, in Santa Fe County, New Mexico. The work, as described in your PCN, will consist of the construction of a low water crossing of SR-84, which crosses the Jacona Arroyo. The project consists of the installation of a 42' X 66' concrete structure with 18" wide and 7'6" deep footings on each end attached to the asphalt road, resulting in the discharge of fill material into approximately 0.06 acre of waters of the U.S. The work is associated with the replacement of a structure, previously authorized under project Number SPA-2016-00208-ABQ, which was washed out during a high water event. We have assigned Action No. SPA-2018-00382-ABQ to this project. Please reference this number in all future correspondence concerning the project.

Based on the information provided, we have determined that the project is authorized by NWP 3. A summary of this permit and the New Mexico Regional Conditions are available on our website at www.spa.usace.army.mil/reg/nwp. Clean Water Act (CWA), Section 401, requires applicants of federal permits to obtain certification of compliance, or waiver thereof, with applicable water quality standards from the appropriate certifying authority. Please refer to our website at <http://www.spa.usace.army.mil/Missions/Regulatory-Program-and-Permits/Water-Quality-Certification/> and the attached spreadsheet for information regarding CWA Section 401 water quality certification (WQC). The permittee must ensure that the work complies with the terms and conditions of the NWP(s), including New Mexico Regional Conditions and conditions of the applicable WQC.

Our review of this project also addressed its effects on threatened and endangered species and historic properties in accordance with general conditions 18 and 20. Based on the information provided, we have determined that this project will not affect any

- 2 -

federally listed threatened or endangered species or any historic properties. However, please note that the permittee is responsible for meeting the requirements of general condition 18 on endangered species and general condition 20 on historic properties.

This letter does not constitute approval of the project design features, nor does it imply that the construction is adequate for its intended purpose. This permit does not authorize any injury to property or invasion of rights or any infringement of federal, state or local laws or regulations. The permittee and/or any contractors acting on behalf of the permittee must possess the authority and any other approvals required by law, including property rights, in order to undertake the proposed work.

This permit verification is valid until March 18, 2022 (33 CFR 330.6), unless the NWP is modified, suspended, revoked or reissued prior to that date. Continued confirmation that an activity complies with the terms and conditions, and any changes to the NWP, is the responsibility of the permittee. Activities that have commenced, or are under contract to commence, in reliance on a NWP will remain authorized provided the activity is completed within 12 months of the date of the NWPs expiration, modification, or revocation.

Within 30 days of project completion, the permittee must fill out the enclosed Certification of Compliance form and return it to our office. The landowner must allow Corps representatives to inspect the authorized activity at any time deemed necessary to ensure that it is being, or has been, accomplished in accordance with the terms and conditions of the NWP.

I am forwarding a copy of this letter to Daniel Smith (Santa Fe County). If you have any questions, please contact Forrest Luna at (505) 342-3678 or by e-mail at Forrest.Luna@usace.army.mil. At your convenience, please complete a Customer Service Survey on-line available at http://corpsmapu.usace.army.mil/cm_apex/f?p=136:4:0.

Sincerely,

Tarrie Ostrofsky
Regulatory Project Manager

Enclosures

**Certification of Compliance
with Department of the Army Nationwide Permit**

Action Number: SPA-2018-00382-ABQ

Name of Permittee: Diego Gomez, Santa Fe County, Road Maintenance

Nationwide Permit: NWP 3, Maintenance

Upon completion of the activity authorized by this permit and any mitigation required by the permit, sign this certification and return it to the following address:

Forrest Luna
Albuquerque District, U.S. Army Corps of Engineers
6200 Jefferson Street
Albuquerque, NM 87109

Please note that your permitted activity is subject to a compliance inspection by an U.S. Army Corps of Engineers representative. If you fail to comply with this permit, you are subject to permit suspension, modification, or revocation.

Please enclose photographs showing the completed project (if available).

I hereby certify that the work authorized by the above referenced permit has been completed in accordance with the terms and conditions of the said permit, and required mitigation was completed in accordance with the permit conditions.

Date Work Started _____

Date Work Completed _____

Signature of Permittee

Date

ATTACHMENT E



PUEBLO OF POJOAQUE

Environment Department
39 Camino Del Rincon
SANTA FE, NEW MEXICO 87506
(505) 455-2278 FAX (505) 455-2950

GOVERNOR
Joseph M. Talachy
LIEUTENANT GOVERNOR
Jenelle C. Roybal
TRIBAL SECRETARY
Stephanie J. Crosby
TRIBAL TREASURER
Mary Ann K. Fierro

401 Certification

February 21, 2019

**Re: SANTA FE COUNTY ROAD 84 & ARROYO JACONA LOW WATER CROSSING
35°53'27.5"N 106°03'08.7W (35.889241,-106.053313)**

The Pueblo of Pojoaque Environment Department has examined the revised application, submitted by Santa Fe County on February 15, 2019, for a Clean Water Act Section 401 Certification for the project referred to above. The project involves the construction of concrete slab and wall in County Road 84 at the mouth of the Arroyo Jacona as it enters n the Rio Pojoaque. This is a permanent low water crossing structure.

The permittee should also notify the U.S. Army Corps of Engineers about this project to determine if it comes under the Clean Water Act Section 404 regulatory program enforced by the USACoE. This project is subject to the EPA approved Pojoaque Pueblo Water Quality Standards pursuant to Section 401 of the federal Clean Water Act and 40 CFR Part 121. Santa Fe County has an on-going obligation to receive permission from ACOE to alter and expand this project prior to beginning construction.

Impacts to waters of the U.S. will be minimized through construction Best Management Practices (BMPs) including working during low-flow conditions and implementing structural BMPs to mitigate adverse impacts. Compensatory mitigation should not be required due to the project taking all practicable measures to avoid adverse impacts to the aquatic ecosystem that are necessary.

This certification is required by Section 401 of the Federal Clean Water Act to ensure that the proposed activities are consistent with Tribal Law and comply with the Pojoaque Pueblo Water Quality Standards.

River use designations contained in the Pueblo of Pojoaque Water Quality Standards that apply to the project area are: irrigation, livestock watering, wildlife habitat, primary contact use, and recharge of domestic water supply.

401 Water Quality Certification with Conditions:

Pursuant to Section 401 of the federal Clean Water Act and 40 CFR Part 121, the Pueblo of Pojoaque Environment Department hereby issues a conditional 401 Water Quality Certification for this project.

This certification is subject to conditions to reasonably ensure that the activity will be conducted in a manner that will not violate applicable Pueblo of Pojoaque Water Quality Standards. Therefore, this Certification is not valid unless the following conditions are adhered to:


1. The Pueblo of Pojoaque Environment Department understands that the proposed construction will take place between February ____ and _____, 2019. If the dates of construction change, Santa Fe County must provide written notice of the new dates of construction.
2. All work authorized by this permit must be completed by Santa Fe County; the County must notify the Pueblo Realty Department if it intends to use any contractors and provide them with a copy of this permit.
3. **Authorized Work:** Construction of a concrete slab and wall at the designated location in accordance with the plans submitted by the County dated 2/13/19.
4. **Contact Person:** the County will contact Adam Duran at (505) 455-5502 or aduran@pojoaque.org with any questions regarding environmental or cultural resource concerns.
5. The permittee shall keep a copy of this certification with conditions at the project site during all phases of construction. All contractors or subcontractors involved with the project must be provided a copy of this certification prior to commencement of activities.
6. The County will minimize disturbance of the stream beds, islands, vegetation, soils or other features adjacent to the project area.
7. All fuels, oil, hydraulic fluid or other substances of this nature must not be stored, temporarily or otherwise, within the normal floodplain or the wetland. A secondary containment system for these items shall be used in the event the primary containment system leaks. Refueling or servicing of equipment must not take place within 100 feet of any watercourse or within any wetland area.
8. The construction area shall be protected such that a runoff event will not move soil or contaminants to surface water or away from the construction site. These measures will be in place prior to commencement of activities and inspected daily.
9. Evacuated trenches in the arroyos must be backfilled and compacted to match the bulk density and elevation of the adjacent undisturbed soil.
10. Temporary access roads and disturbed soils must be returned to pre-project conditions.

11. Spill clean-up materials such as absorbent pads must be available on-site at all times during project construction.
12. Dumping of waste materials in or near the watercourse is strictly prohibited.
13. Work in a stream channel should be limited to periods of low flow.
14. A Pueblo Environmental Monitor may be on site to inspect and ensure that the work is done properly according to the 401 certification.
15. Report all spills to the Pueblo of Pojoaque Environment Department immediately. Petrochemical spills must be contained and disposed of at an approved off-site facility.
16. Please contact Gabriel Montoya at (505) 629-7912 at the termination of the project to review the completed project with the project supervisor.

The Pueblo of Pojoaque reserves the right to amend or revoke this conditional Section 401 Certification if necessary to ensure compliance with the Pueblo of Pojoaque Water Quality Standards. This permit is valid for until ____ 2019.

If you need further information please feel free to contact the Environment Department at (505) 455-5502.

Issued by



Adam Duran
Environment Department Director
Pueblo of Pojoaque

Cc.: Gabriel Montoya; Special Projects Director

PUEBLO OF POJOAQUE TRIBAL REALTY



96 CITIES OF GOLD RD. SUITE 3, SANTA FE, NM 87506

Phone (505) 455-7303

February 12, 2019

D. Scott Smith, Project Manager
Public Works Dept./Projects Division
Santa Fe County
901 West Alameda, Suite 20-C
PO Box 276 (Mailing Address)
Santa Fe, NM 87501
(505) 986-2416 Office
(505) 470-3477 Cell
dssmith@santafecountynm.gov

Dear Mr. Smith,

The Pueblo of Pojoaque Realty department is granting permission to enter Pueblo of Pojoaque Land per the direction of Governor Joseph M. Talachy to access County Road 84 at the Arroyo Jacona crossing within the exterior boundaries within the Pueblo of Pojoaque Land Grant. Access to the CR 84 at the Arroyo Jacona crossing is for the purpose of constructing a new low water crossing due to the damage to the CR 84 road during the 2013 flooding. The Santa Fe County operators will provide access for current residents utilizing that access point. **This permit is valid February 12, 2019 through October 31, 2019. Please contact the Realty office if you require an extension.**

The provisions to said permit are listed below:

Termination:

The Pueblo of Pojoaque may cancel the Permit, with or without cause, immediately, and without prior written notice. Any modification of the Permit must be in writing, signed by the Parties, and attached to the Permit to be valid.

Choice of Law, Jurisdiction, and Sovereign Immunity:

The Permit shall be governed by and interpreted in accordance with the laws, regulations, and customs of the Pueblo of Pojoaque. Permittee agrees that any dispute arising under, related to, or in connection with the Permit shall be subject to the exclusive jurisdiction of the Pueblo of Pojoaque Tribal Court and agrees to submit to the exclusive personal and subject matter jurisdiction and venue of the Pueblo of Pojoaque Tribal Court. The permit is a consensual agreement entered into on the Pueblo of Pojoaque. Nothing in the Permit shall be construed as a waiver of sovereign immunity of the Pueblo of Pojoaque or any of its affiliated organizations, programs, departments or corporations, or any of their respective shareholders, officers, directors, employees, agents, independent contractors, representatives or affiliates.

Indemnification:

Permittee agrees to indemnify, defend [including reasonable attorney's fees with legal counsel approved by the Pueblo of Pojoaque], and hold harmless the Pueblo of Pojoaque, and its administrators, shareholders, officers, directors, employees, agents, contractors, and affiliates from and against any and all claims, demands, actions, losses, expenses, and liabilities for, or related to loss of or damage to property or injury to or death of any person relating to, in connection with, arising out of, or resulting in any way from the performance by Permittee or any of its respective shareholders, subcontractors, officers, directors, employees, or agents under the Permit.

Permittee agrees to be liable for and carry the risk for any and all claims, demands, actions, losses, expenses, and liabilities for, or related to loss of or damage to property or injury to or death of any person relating to, in connection with, arising out of, or resulting in any way from the performance of Permittee's activities under the Permit.

This permit and authorization for access is only for the above described purpose(s) and does not authorize any additional activity without contacting the Pueblo before attempting such work; accordingly, any ground disturbing activity that is anticipated to encounter archeological, historical, religious, or cultural resources will require special permission and Pueblo monitors. In the event any such traditional resources are encountered, the permittee will immediately cease all work and immediately consult with the Pueblo of Pojoaque Tribal Historic Preservation Officer Bruce Bernstein (505) 795-6152, with regard to appropriate steps to be taken and whether the access and work authorized under this permit can continue.

Please contact Tribal Realty via email in advance of a request to extend your permit. If additional names are required, please add name(s) to your request. Realty will need the updated scope of work that will be conducted during this time period.


Anna Sanchez - asanchez@pojoaque.org

Adam Duran - aduran@pojoaque.org

Gabriel Montoya - gabe@pojoaque.org

Contact Tribal Realty should you need assistance at (505) 455-7303, or Mr. Adam Duran with the Pueblo of Pojoaque Environment Department, (505) 455-2278.

Sincerely,



Anna Sanchez
Director of Tribal Realty

The Pueblo has decided to utilize a digital check in/out system. If you are not able to use this feature, then Permit Badges will have to be signed out. Permit badges must be returned at the end of the agreed term of use, or a \$25 replacement fee will be charged to the vendor.

If you are able to utilize our digital service, please be sure to download the SinePro app from either the Apple App Store or the Google Play Store so that you are able to use our system without a hitch. The registration process is simple. Once you are in the app, choose the Pueblo of Pojoaque site, and enter a valid email and mobile phone number. Three questions will pop up asking if you have requested an access permit, what your permit number is, and for you to enter your signature. Once completed, your request will be sent for approval and you will receive notification once that access is granted for the day.



| | | | |
|--|----------------------|---|------------------------------|
| U.S. Army Corps of Engineers (USACE) APPLICATION FOR DEPARTMENT OF THE ARMY PERMIT 33 CFR 325. The proponent agency is CECW-CO-R. | | <i>Form Approved -</i> OMB No. 0710-0003 <i>Expires: 01-08-2018</i> | |
| The public reporting burden for this collection of information, OMB Control Number 0710-0003, is estimated to average 11 hours per response, including the time for reviewing instructions, searching existing data sources, gathering and maintaining the data needed, and completing and reviewing the collection of information. Send comments regarding the burden estimate or burden reduction suggestions to the Department of Defense, Washington Headquarters Services, at whs.mc-alex.esd.mbx.dd-dod-information-collections@mail.mil . Respondents should be aware that notwithstanding any other provision of law, no person shall be subject to any penalty for failing to comply with a collection of information if it does not display a currently valid OMB control number. PLEASE DO NOT RETURN YOUR APPLICATION TO THE ABOVE EMAIL. | | | |
| PRIVACY ACT STATEMENT | | | |
| Authorities: Rivers and Harbors Act, Section 10, 33 USC 403; Clean Water Act, Section 404, 33 USC 1344; Marine Protection, Research, and Sanctuaries Act, Section 103, 33 USC 1413; Regulatory Programs of the Corps of Engineers; Final Rule 33 CFR 320-332. Principal Purpose: Information provided on this form will be used in evaluating the application for a permit. Routine Uses: This information may be shared with the Department of Justice and other federal, state, and local government agencies, and the public and may be made available as part of a public notice as required by Federal law. Submission of requested information is voluntary, however, if information is not provided the permit application cannot be evaluated nor can a permit be issued. One set of original drawings or good reproducible copies which show the location and character of the proposed activity must be attached to this application (see sample drawings and/or instructions) and be submitted to the District Engineer having jurisdiction over the location of the proposed activity. An application that is not completed in full will be returned. System of Record Notice (SORN). The information received is entered into our permit tracking database and a SORN has been completed (SORN #A1145b) and may be accessed at the following website: http://dpcl.dod.mil/Privacy/SORNsIndex/DOD-wide-SORN-Article-View/Article/570115/a1145b-ce.aspx | | | |
| (ITEMS 1 THRU 4 TO BE FILLED BY THE CORPS) | | | |
| 1. APPLICATION NO. | 2. FIELD OFFICE CODE | 3. DATE RECEIVED | 4. DATE APPLICATION COMPLETE |
| (ITEMS BELOW TO BE FILLED BY APPLICANT) | | | |
| 5. APPLICANT'S NAME First - Diego Middle - Antonio Last - Gomez Company - Santa Fe County E-mail Address - dgomez@santafecountynm.gov | | 8. AUTHORIZED AGENT'S NAME AND TITLE (agent is not required) First - Daniel Middle - Scott Last - Smith Company - Santa Fe County E-mail Address - dssmith@santafecountynm.gov | |
| 6. APPLICANT'S ADDRESS: Address- 901 West Alameda Suite 20-C PO 276 City - Santa Fe State - NM Zip - 87506 Country - USA | | 9. AGENT'S ADDRESS: Address- 901 West Alameda Suite 20-C PO 276 City - Santa Fe State - NM Zip - 87506 Country - USA | |
| 7. APPLICANT'S PHONE NOS. w/AREA CODE a. Residence b. Business c. Fax (505)992-3026 (505)490-2825 | | 10. AGENTS PHONE NOS. w/AREA CODE a. Residence b. Business c. Fax (505)992-2416 (505)470-03477 | |
| STATEMENT OF AUTHORIZATION | | | |
| 11. I hereby authorize, <u>Daniel Scott Smith</u> to act in my behalf as my agent in the processing of this application and to furnish, upon request, supplemental information in support of this permit application. | | | |
| <u>Diego Gomez</u> <small>Digitally signed by Diego Gomez Date: 2018.12.13 14:50:12 -07'00'</small> SIGNATURE OF APPLICANT | | <u>2018-12-13</u> DATE | |
| NAME, LOCATION, AND DESCRIPTION OF PROJECT OR ACTIVITY | | | |
| 12. PROJECT NAME OR TITLE (see instructions) Santa Fe County Road 84 & Arroyo Jacona Low Water Crossing | | | |
| 13. NAME OF WATERBODY, IF KNOWN (if applicable) Arroyo Jacona | | 14. PROJECT STREET ADDRESS (if applicable) Address 198 County Rd 84 City - Santa Fe State- NM Zip- 87506 | |
| 15. LOCATION OF PROJECT Latitude: °N 35.8892 Longitude: °W -106.0533 | | City - Santa Fe State- NM Zip- 87506 | |
| 16. OTHER LOCATION DESCRIPTIONS, IF KNOWN (see instructions) State Tax Parcel ID Municipality Section - Township - Range - | | | |

17. DIRECTIONS TO THE SITE

Going north from Santa Fe, NM on US 84/285 exit west on NM 502. Travel west on NM 502 for 1.4 miles. At the intersection of NM 503 and Santa Fe County Road 101B travel north along CR 101B for .5 miles. CR 101B runs parallel to the Arroyo Jacona. The Project is at the intersection of the Arroyo Jacona and Santa Fe County Road 84

18. Nature of Activity (Description of project, include all features)

Construct a new concrete low water crossing at the intersection of Santa Fe County Road 84 and the Arroyo Jacona. The project will also include placement of 6" of basecourse and 3" of asphalt along CR 84 where the road was damaged during a flood in 2013.

19. Project Purpose (Describe the reason or purpose of the project, see instructions)

In the summer of 2013 a flood along the Pojoaque River washed out 700 ft of CR 84. An existing concrete low water crossing at the intersection of Arroyo Jacona and CR 84 was also destroyed. This project is to replace the road and the low water crossing that was damaged during the flood.

USE BLOCKS 20-23 IF DREDGED AND/OR FILL MATERIAL IS TO BE DISCHARGED**20. Reason(s) for Discharge****21. Type(s) of Material Being Discharged and the Amount of Each Type in Cubic Yards:**

| Type Amount in Cubic Yards | Type Amount in Cubic Yards | Type Amount in Cubic Yards |
|-------------------------------|-------------------------------|-------------------------------|
| | | |

22. Surface Area in Acres of Wetlands or Other Waters Filled (see instructions)

Acres
or
Linear Feet

23. Description of Avoidance, Minimization, and Compensation (see instructions)

24. Is Any Portion of the Work Already Complete? ☐ Yes ☒ No IF YES, DESCRIBE THE COMPLETED WORK

25. Addresses of Adjoining Property Owners, Lessees, Etc., Whose Property Adjoins the Waterbody (if more than can be entered here, please attach a supplemental list).

a. Address- 0 Camino De Agua

City - Santa Fe

State - NM

Zip - 87506

b. Address-

City - 198 County Road 84

State - NM

Zip - 87506

c. Address- 7 Jennings Court

City - Santa Fe

State - NM

Zip - 87506

d. Address- 204 County Road 84

City - Santa Fe

State - NM

Zip - 87506

e. Address-

City -

State -

Zip -

26. List of Other Certificates or Approvals/Denials received from other Federal, State, or Local Agencies for Work Described in This Application.

| AGENCY | TYPE APPROVAL* | IDENTIFICATION NUMBER | DATE APPLIED | DATE APPROVED | DATE DENIED |
|--------|----------------|--------------------------|--------------|---------------|-------------|
| FEMA | Grant | PA-06-NM-4152-PW | 2013-11-01 | 6/27/2014 | |
| | | | | | |
| | | | | | |
| | | | | | |

* Would include but is not restricted to zoning, building, and flood plain permits

27. Application is hereby made for permit or permits to authorize the work described in this application. I certify that this information in this application is complete and accurate. I further certify that I possess the authority to undertake the work described herein or am acting as the duly authorized agent of the applicant.

Diego Gomez

Digitally signed by Diego Gomez
Date: 2018.12.13 15:03:47 -07'00'

2018-12-13

Daniel S. Smith

Digitally signed by Daniel S. Smith
DN: cn=Daniel S. Smith, o=New Mexico Department of Environment, ou=New Mexico Department of Environment, email=dsmith@doe.state.nm.us, c=US
Date: 2018.12.13 16:07:31 -07'00'

2018-12-18

SIGNATURE OF APPLICANT

DATE

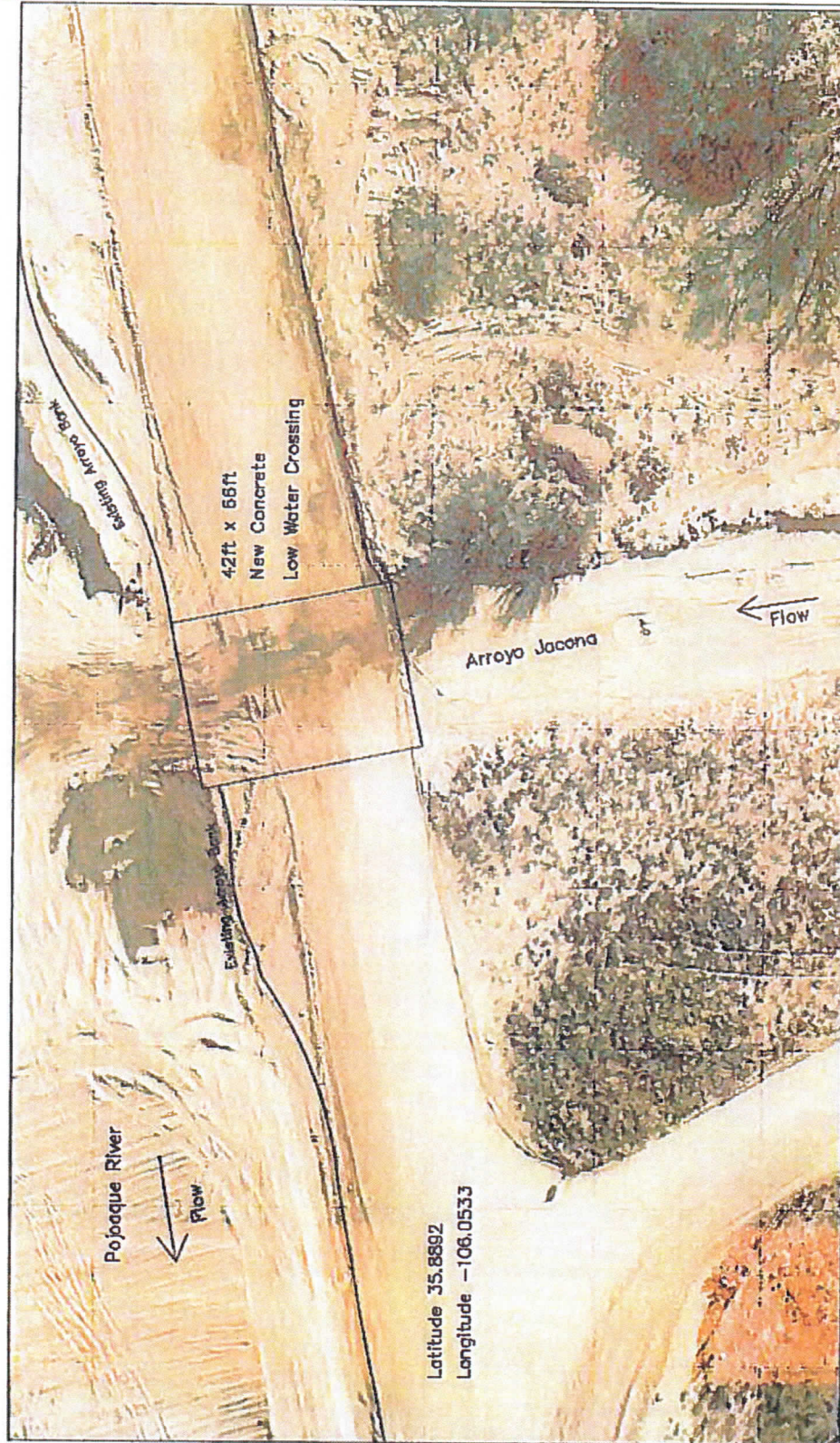
SIGNATURE OF AGENT

DATE

The Application must be signed by the person who desires to undertake the proposed activity (applicant) or it may be signed by a duly authorized agent if the statement in block 11 has been filled out and signed.

18 U.S.C. Section 1001 provides that: Whoever, in any manner within the jurisdiction of any department or agency of the United States knowingly and willfully falsifies, conceals, or covers up any trick, scheme, or disguises a material fact or makes any false, fictitious or fraudulent statements or representations or makes or uses any false writing or document knowing same to contain any false, fictitious or fraudulent statements or entry, shall be fined not more than \$10,000 or imprisoned not more than five years or both.

Santa Fe County Road 84 & Arroyo Jacona Low Water Crossing



General Notes

1. Concrete Shall be Class AA
2. Minimum Rebar Splice 18"



| No. | Revisions | Date |
|-----|-----------|------|
| | | |
| | | |
| | | |

Low Water Crossing

Site Map

| | |
|---------|---------|
| Project | CR 84 |
| Date | 12/7/18 |
| Sheet | 1 |
| Scale | NTS |

General Notes

1. Concrete Shall be Class AA
2. Minimum Rebar Splice 18"



| No. | Revisions | Date |
|-----|-----------|------|
| | | |
| | | |
| | | |

Low Water Crossing

Concrete Structure

Project
CR 84

Date
12/7/18

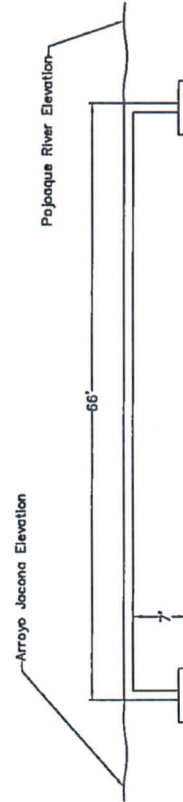
Scale
NTS

2

Slab Concrete 42ft x 66ft x 1ft = 103 Yards
 Wall Concrete 212ft x 6ft x 1ft = 47 Yards
 Footing Concrete 212ft x 6ft x 1ft = 47 Yards



Plan View



Section



Elevation

General Notes

1. Concrete Shall be Class AA
2. Minimum Rebar Splice 18"



| No. | Revisions | Date |
|-----|-----------|------|
| | | |
| | | |
| | | |

Low Water Crossing

Typical Section

| | | |
|------------------|---|--|
| Project CR 84 | 3 | |
| Date 12/7/18 | | |
| Scale NTS | | |

