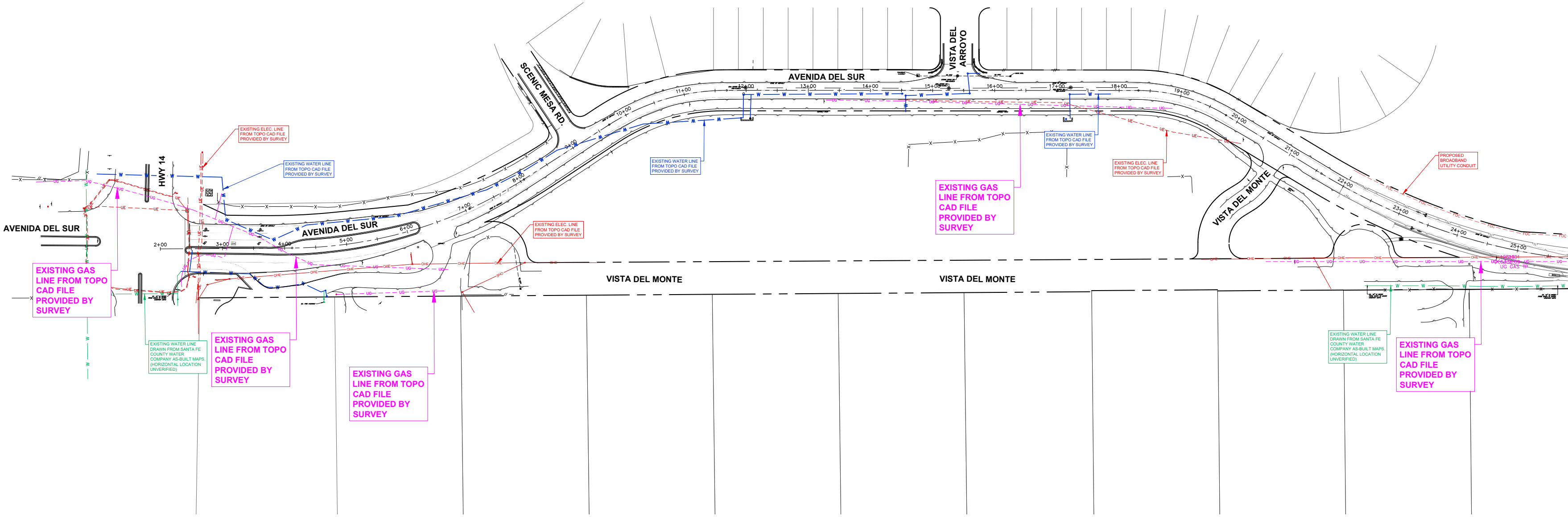
AVENIDA DEL SUR
VISTA DEL ARROYO
SCENIC MESA RD.
HWY 14
AVENIDA DEL SUR
AVENIDA DEL SUR
VISTA DEL MONTE
VISTA DEL MONTE
VISTA DEL MONTE
2+00
3+00
4+00
5+00
6+00
7+00
8+00
9+00
10+00
11+00
12+00
13+00
14+00
15+00
16+00
17+00
18+00
19+00
20+00
21+00
22+00
23+00
24+00
25+00
EXISTING ELEC. LINE FROM TOPO CAD FILE PROVIDED BY SURVEY
EXISTING WATER LINE FROM TOPO CAD FILE PROVIDED BY SURVEY
EXISTING WATER LINE FROM TOPO CAD FILE PROVIDED BY SURVEY
EXISTING WATER LINE FROM TOPO CAD FILE PROVIDED BY SURVEY
EXISTING ELEC. LINE FROM TOPO CAD FILE PROVIDED BY SURVEY
EXISTING ELEC. LINE FROM TOPO CAD FILE PROVIDED BY SURVEY
PROPOSED BROADBAND UTILITY CONDUIT
EXISTING GAS LINE FROM TOPO CAD FILE PROVIDED BY SURVEY
EXISTING GAS LINE FROM TOPO CAD FILE PROVIDED BY SURVEY
EXISTING GAS LINE FROM TOPO CAD FILE PROVIDED BY SURVEY
EXISTING GAS LINE FROM TOPO CAD FILE PROVIDED BY SURVEY
EXISTING GAS LINE FROM TOPO CAD FILE PROVIDED BY SURVEY
EXISTING WATER LINE DRAWN FROM SANTA FE COUNTY WATER COMPANY AS-BUILT MAPS. (HORIZONTAL LOCATION UNVERIFIED)
EXISTING WATER LINE DRAWN FROM SANTA FE COUNTY WATER COMPANY AS-BUILT MAPS. (HORIZONTAL LOCATION UNVERIFIED)
W
UE
UG
OHE
FOC

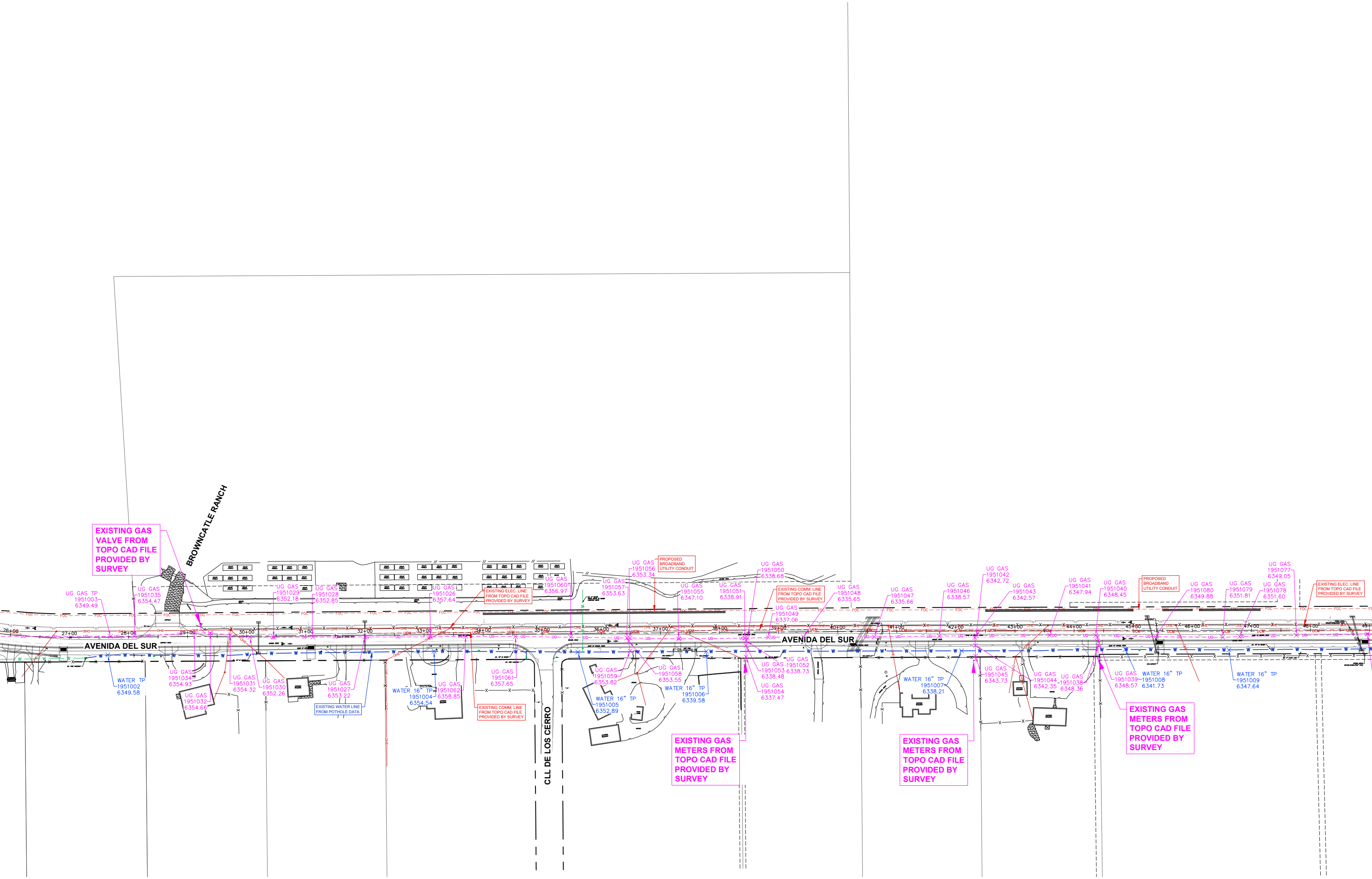
EXISTING GAS VALVE FROM TOPO CAD FILE PROVIDED BY SURVEY
BROWNCATLE RANCH
UG GAS TP 1951003 6349.49
UG GAS 1951035 6354.47
UG GAS 1951029 6352.18
UG GAS 1951028 6352.85
UG GAS 1951026 6357.64
EXISTING ELEC. LINE FROM TOPO CAD FILE PROVIDED BY SURVEY
UG GAS 1951060 6356.97
UG GAS 1951057 6353.63
UG GAS 1951056 6353.34
PROPOSED BROADBAND UTILITY CONDUIT
UG GAS 1951055 6347.10
UG GAS 1951051 6338.91
UG GAS 1951050 6338.68
EXISTING COMM. LINE FROM TOPO CAD FILE PROVIDED BY SURVEY
UG GAS 1951049 6337.06
UG GAS 1951048 6335.65
UG GAS 1951047 6335.66
UG GAS 1951046 6338.57
UG GAS 1951042 6342.72
UG GAS 1951043 6342.57
UG GAS 1951041 6347.94
UG GAS 1951040 6348.45
PROPOSED BROADBAND UTILITY CONDUIT
UG GAS 1951080 6349.88
UG GAS 1951079 6351.81
UG GAS 1951078 6351.60
UG GAS 1951077 6349.05
EXISTING ELEC. LINE FROM TOPO CAD FILE PROVIDED BY SURVEY
26+00
27+00
28+00
29+00
30+00
31+00
32+00
33+00
34+00
35+00
36+00
37+00
38+00
39+00
40+00
41+00
42+00
43+00
44+00
45+00
46+00
47+00
48+00
49+00
FOC
OHE
UCM
UG
W
AVENIDA DEL SUR
AVENIDA DEL SUR
WATER TP 1951002 6349.58
UG GAS 1951034 6354.93
UG GAS 1951032 6354.66
UG GAS 1951031 6354.32
UG GAS 1951030 6352.26
UG GAS 1951027 6353.22
EXISTING WATER LINE FROM POTHOLE DATA
WATER 16" TP 1951004 6354.54
UG GAS 1951062 6358.85
EXISTING COMM. LINE FROM TOPO CAD FILE PROVIDED BY SURVEY
UG GAS 1951061 6357.65
CLL DE LOS CERRO
UG GAS 1951059 6353.82
WATER 16" TP 1951005 6352.89
UG GAS 1951058 6353.55
WATER 16" TP 1951006 6339.58
UG GAS 1951053 6338.48
UG GAS 1951052 6338.73
UG GAS 1951054 6337.47
EXISTING GAS METERS FROM TOPO CAD FILE PROVIDED BY SURVEY
WATER 16" TP 1951007 6338.21
EXISTING GAS METERS FROM TOPO CAD FILE PROVIDED BY SURVEY
UG GAS 1951045 6343.73
UG GAS 1951044 6342.35
UG GAS 1951038 6348.36
UG GAS 1951039 6348.57
WATER 16" TP 1951008 6341.73
EXISTING GAS METERS FROM TOPO CAD FILE PROVIDED BY SURVEY
WATER 16" TP 1951009 6347.64

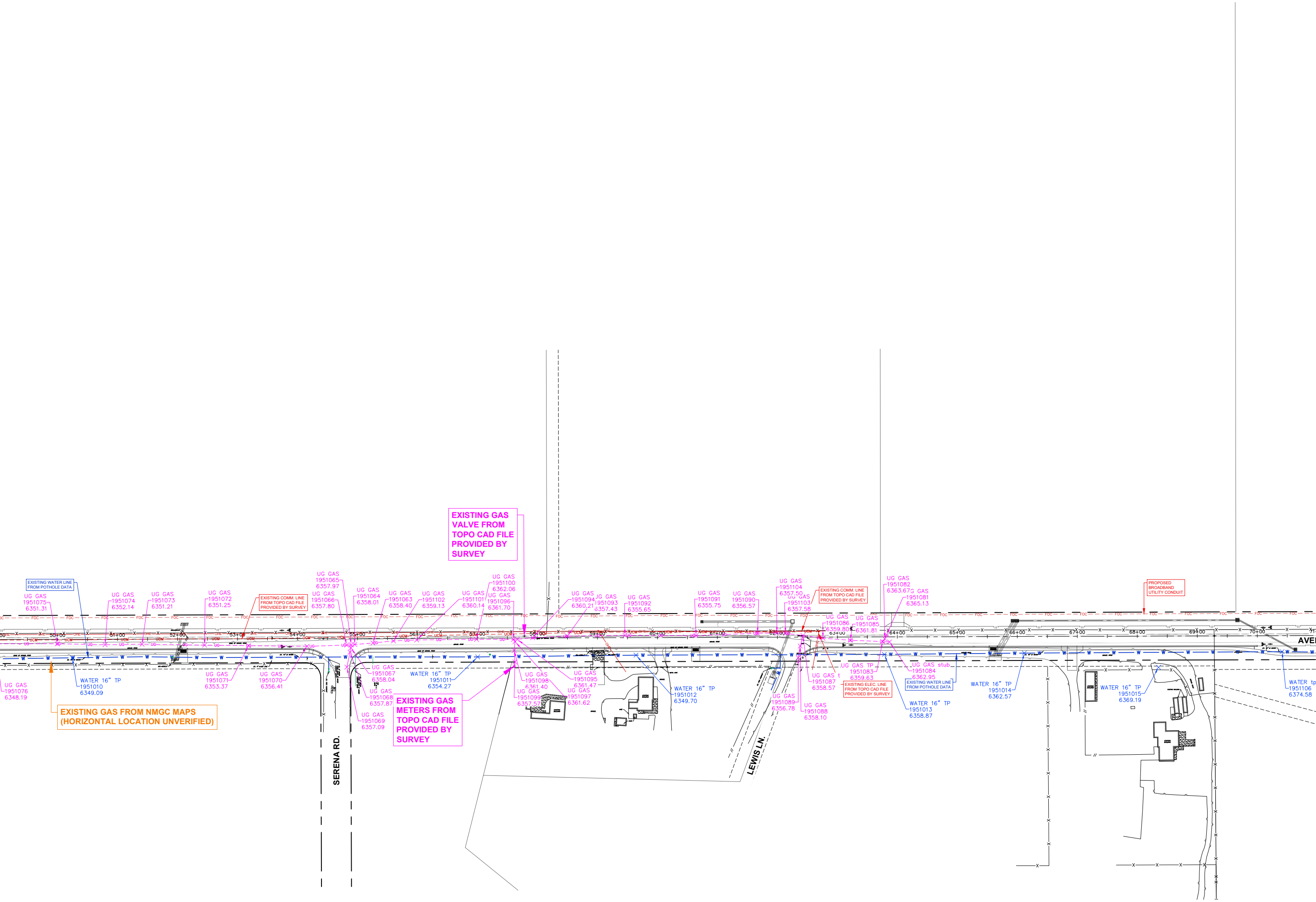
EXISTING WATER LINE FROM POTHOLE DATA
UG GAS 1951075 6351.31
UG GAS 1951074 6352.14
UG GAS 1951073 6351.21
UG GAS 1951072 6351.25
EXISTING COMM. LINE FROM TOPO CAD FILE PROVIDED BY SURVEY
UG GAS 1951065 6357.97
UG GAS 1951066 6357.80
UG GAS 1951064 6358.01
UG GAS 1951063 6358.40
UG GAS 1951102 6359.13
UG GAS 1951101 6360.14
UG GAS 1951100 6362.06
UG GAS 1951096 6361.70
EXISTING GAS VALVE FROM TOPO CAD FILE PROVIDED BY SURVEY
UG GAS 1951094 6360.21
UG GAS 1951093 6357.43
UG GAS 1951092 6355.65
UG GAS 1951091 6355.75
UG GAS 1951090 6356.57
UG GAS 1951104 6357.50
UG GAS 1951103 6357.58
EXISTING COMM. LINE FROM TOPO CAD FILE PROVIDED BY SURVEY
UG GAS 1951086 6359.80
UG GAS 1951085 6361.81
UG GAS 1951082 6363.67
UG GAS 1951081 6365.13
PROPOSED BROADBAND UTILITY CONDUIT
FOC
OHE
UCM
UG
W
50+00
51+00
52+00
53+00
54+00
55+00
56+00
57+00
58+00
59+00
60+00
61+00
62+00
63+00
64+00
65+00
66+00
67+00
68+00
69+00
70+00
AVE
UG GAS 1951076 6348.19
WATER 16" TP 1951010 6349.09
EXISTING GAS FROM NMGC MAPS (HORIZONTAL LOCATION UNVERIFIED)
UG GAS 1951071 6353.37
UG GAS 1951070 6356.41
UG GAS 1951067 6358.04
UG GAS 1951068 6357.87
UG GAS 1951069 6357.09
SERENA RD.
WATER 16" TP 1951011 6354.27
EXISTING GAS METERS FROM TOPO CAD FILE PROVIDED BY SURVEY
UG GAS 1951098 6361.40
UG GAS 1951099 6357.57
UG GAS 1951095 6361.47
UG GAS 1951097 6361.62
WATER 16" TP 1951012 6349.70
UG GAS 1951089 6356.78
UG GAS 1951088 6358.10
LEWIS LN.
UG GAS t 1951087 6358.57
UG GAS TP 1951083 6359.63
EXISTING ELEC. LINE FROM TOPO CAD FILE PROVIDED BY SURVEY
UG GAS stub 1951084 6362.95
EXISTING WATER LINE FROM POTHOLE DATA
WATER 16" TP 1951013 6358.87
WATER 16" TP 1951014 6362.57
WATER 16" TP 1951015 6369.19
WATER tp 1951106 6374.58

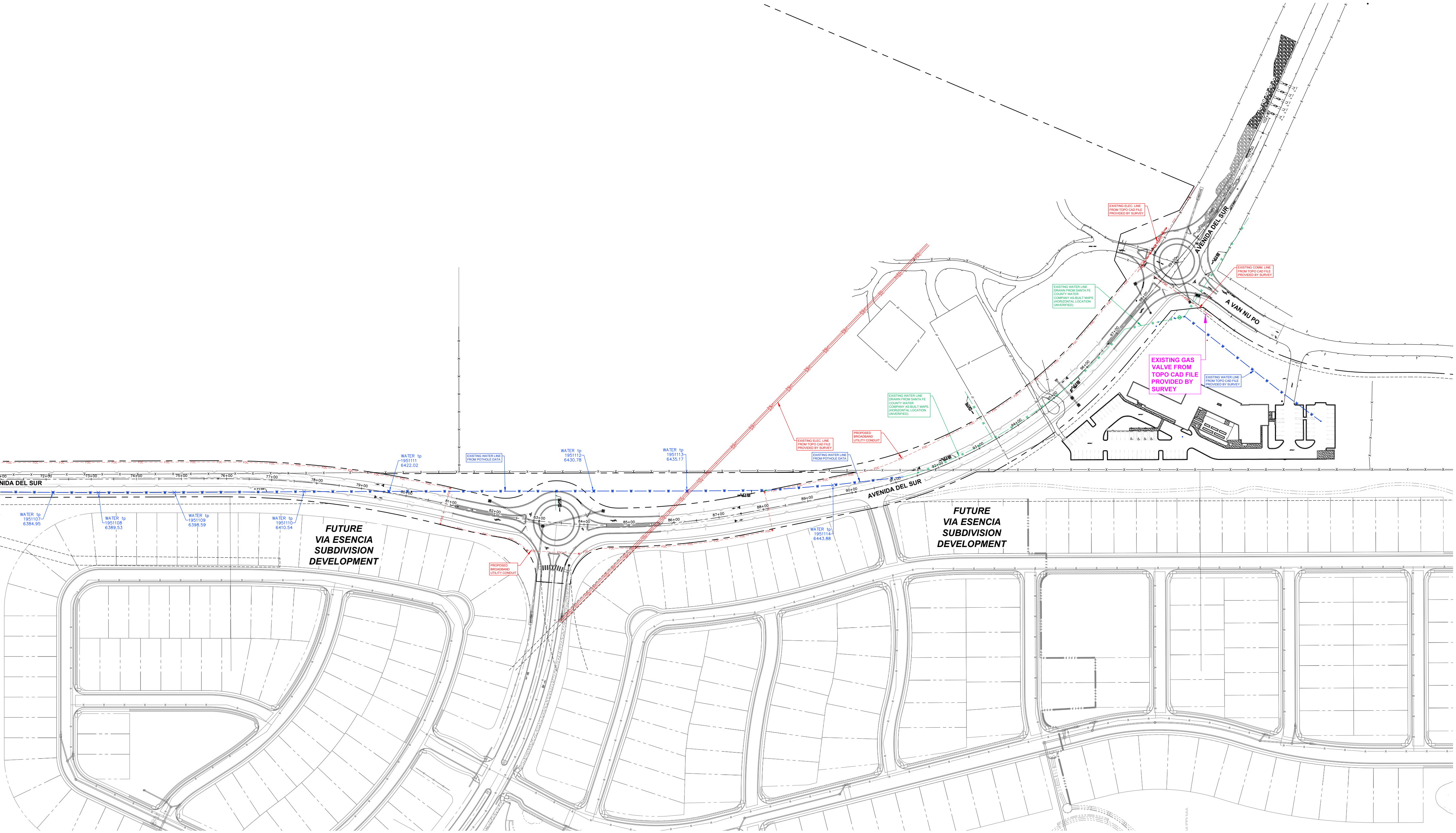
AVENIDA DEL SUR
72+00
73+00
74+00
75+00
76+00
77+00
78+00
79+00
80+00
81+00
82+00
83+00
84+00
85+00
86+00
87+00
88+00
89+00
90+00
91+00
92+00
95+00
96+00
97+00
98+00
99+00
100+00
101+00
WATER tp 1951107 6384.95
WATER tp 1951108 6389.53
WATER tp 1951109 6398.59
WATER tp 1951110 6410.54
WATER tp 1951111 6422.02
EXISTING WATER LINE FROM POTHOLE DATA
WATER tp 1951112 6430.78
WATER tp 1951113 6435.17
EXISTING WATER LINE FROM POTHOLE DATA
WATER tp 1951114 6443.88
EXISTING ELEC. LINE FROM TOPO CAD FILE PROVIDED BY SURVEY
PROPOSED BROADBAND UTILITY CONDUIT
PROPOSED BROADBAND UTILITY CONDUIT
EXISTING WATER LINE DRAWN FROM SANTA FE COUNTY WATER COMPANY AS-BUILT MAPS. (HORIZONTAL LOCATION UNVERIFIED)
EXISTING WATER LINE DRAWN FROM SANTA FE COUNTY WATER COMPANY AS-BUILT MAPS. (HORIZONTAL LOCATION UNVERIFIED)
EXISTING ELEC. LINE FROM TOPO CAD FILE PROVIDED BY SURVEY
EXISTING COMM. LINE FROM TOPO CAD FILE PROVIDED BY SURVEY
EXISTING GAS VALVE FROM TOPO CAD FILE PROVIDED BY SURVEY
EXISTING WATER LINE FROM TOPO CAD FILE PROVIDED BY SURVEY
A VAN NU PO
AVENIDA DEL SUR
FUTURE VIA ESENCIA SUBDIVISION DEVELOPMENT
FUTURE VIA ESENCIA SUBDIVISION DEVELOPMENT
FOC
OHE
W