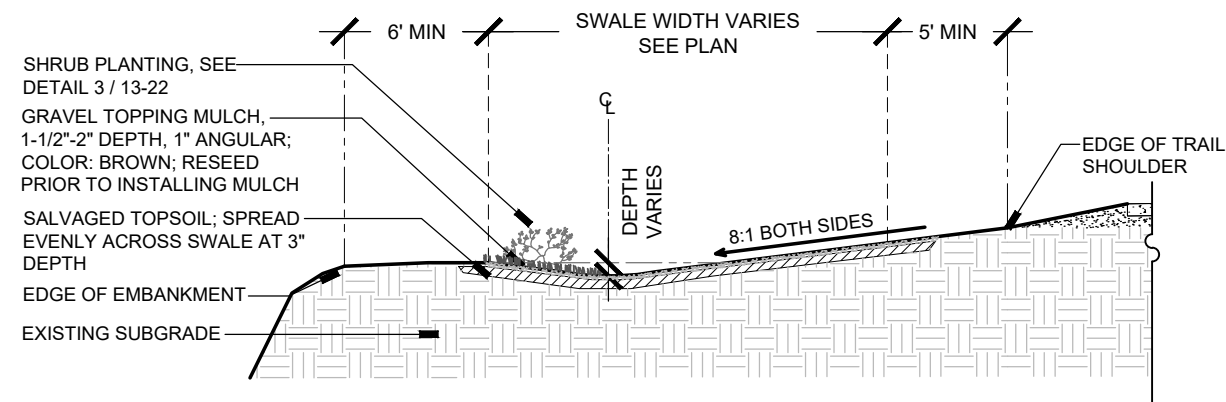




I/R	DATE	DESCRIPTION



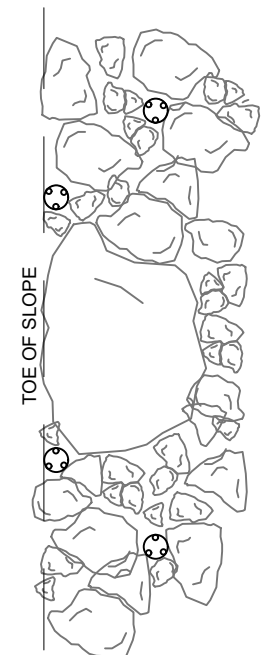
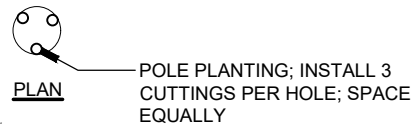
1 LOW SWALE

SCALE: 1/8"=1'-0"

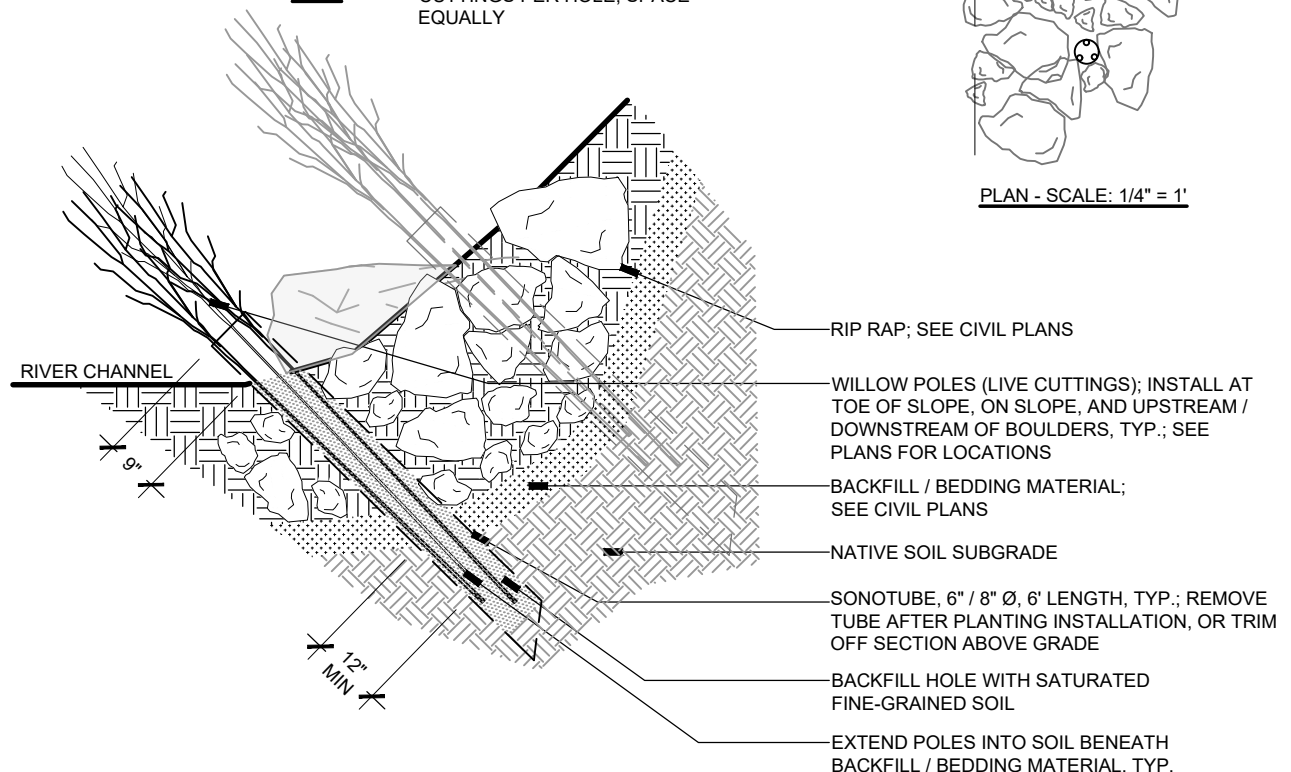
SECTION

NOTE:

1. POLE PLANTING CUTTINGS MUST BE INSTALLED DURING THE DORMANT SEASON (DECEMBER TO MID-MARCH), SEEDLINGS MAY BE PLANTED IN EARLY SPRING OR LATE FALL.
2. PROTECT CUTTINGS FROM DAMAGE DURING INSTALLATION.
3. INSTALL CUTTINGS IN COORDINATION WITH BANK PROTECTION INSTALLATION, OR INSTALL TEMPORARY TUBING FOR PLANTING AT A LATER DATE
4. CUTTINGS TO EXTEND AT LEAST 12" INTO EXISTING SUBGRADE BELOW RIP RAP
5. ORIENT PLANTING PERPENDICULAR TO SLOPE



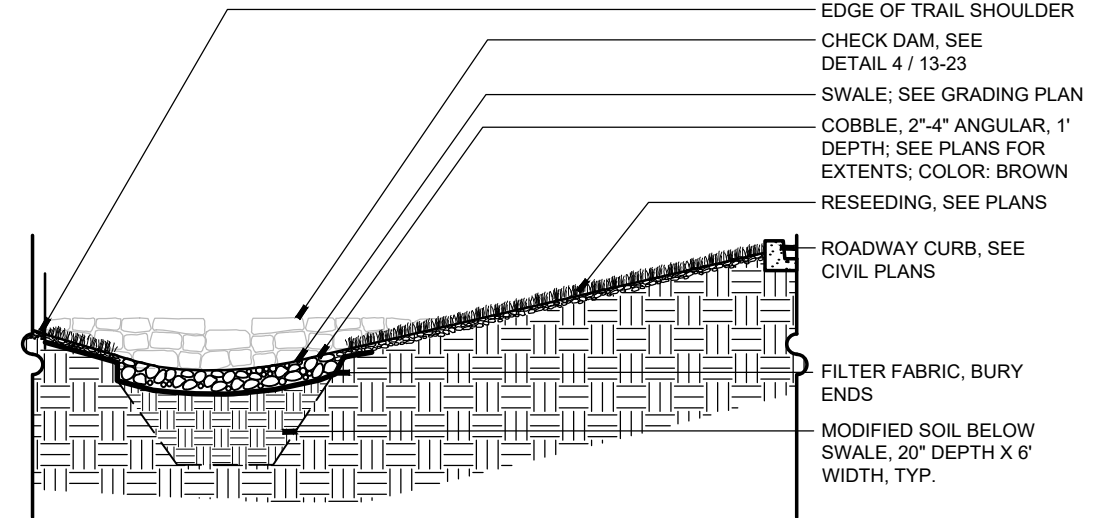
PLAN - SCALE: 1/4" = 1'



2 WILLOW CUTTINGS - BANK PROTECTION

SCALE: 3/8"=1'-0"

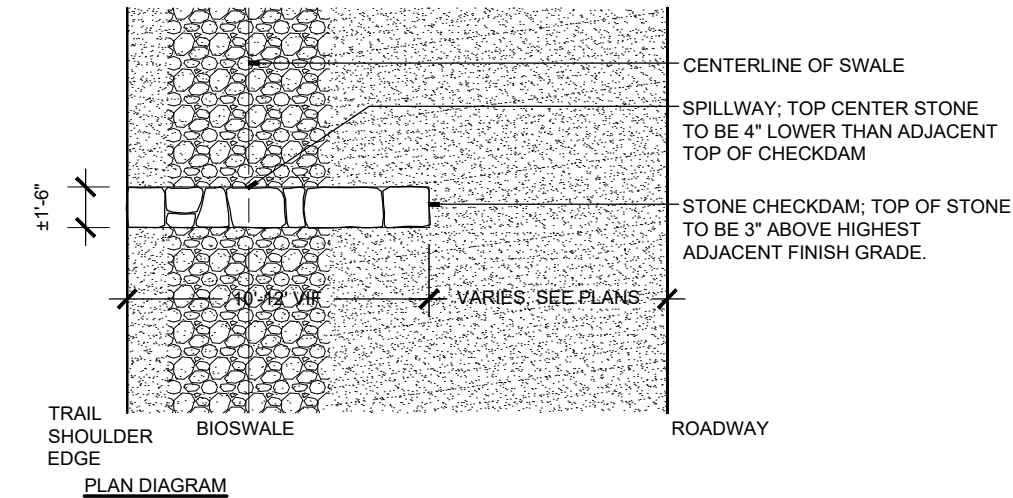
SECTION



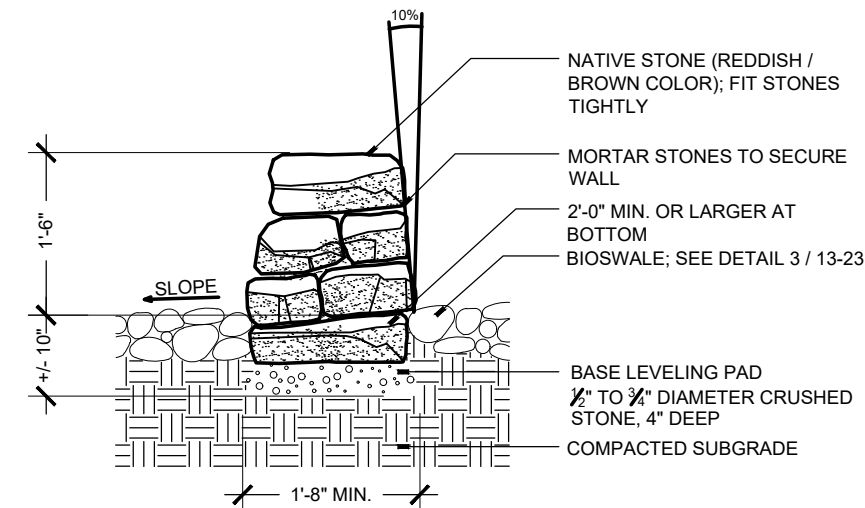
3 BIOSWALE

SCALE: 3/8"=1'-0"

SECTION



PLAN DIAGRAM



4 CHECK DAM

SCALE: 9/16"=1'-0"

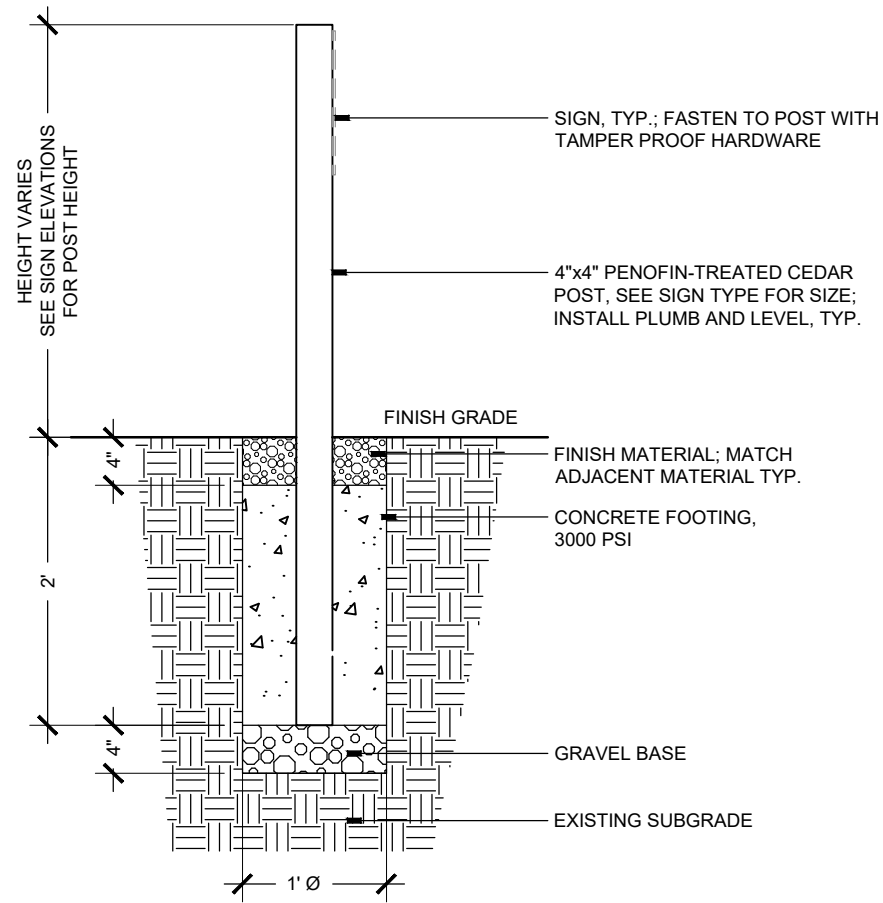
SECTION

ISSUE/REVISION

I/R	DATE	DESCRIPTION

KEY PLAN

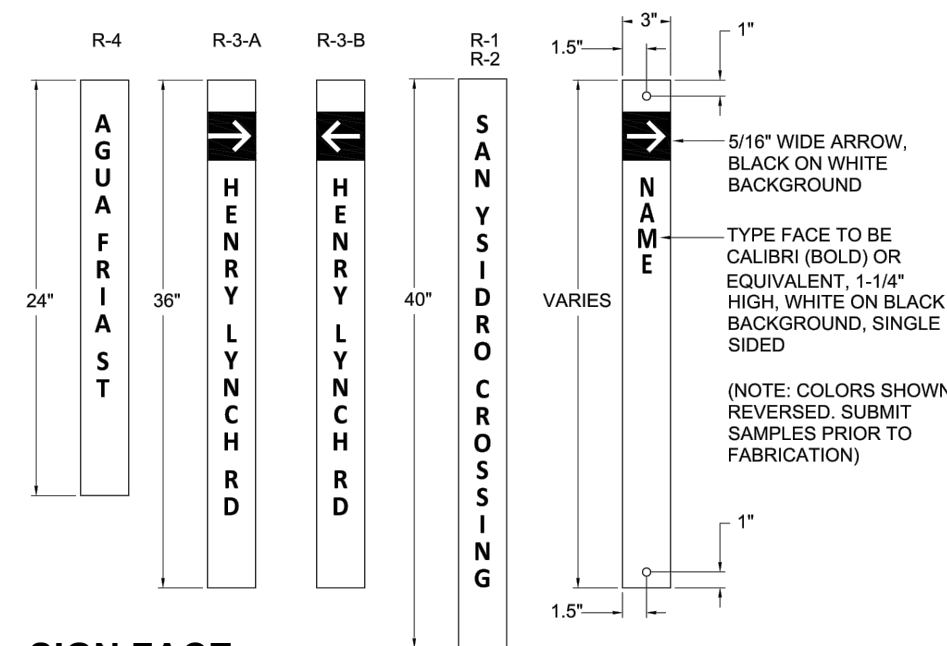
NOTE:
 1. SEE SHEET L1.0 GENERAL NOTES.



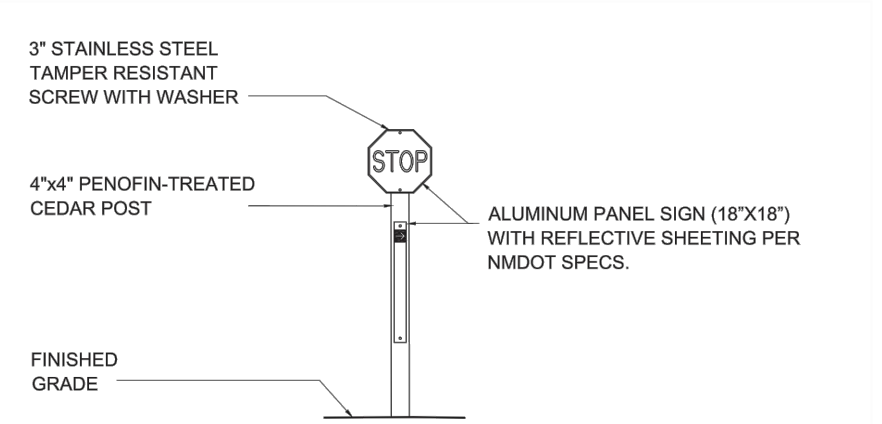
1 SIGN POST FOOTING
 SCALE: 3/4"=1'-0"
 SECTION



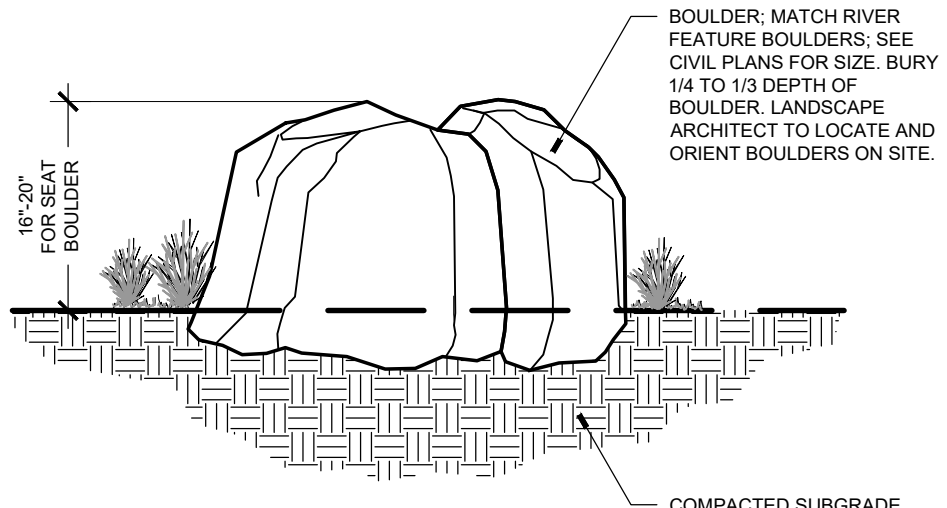
2 NATIONAL HISTORIC TRAIL SIGN (NHT)
 SCALE: NTS
 SECTION



3 SIGN FACE
 SCALE: NTS
 SECTION



4 SIGN POST WITH STOP SIGN
 SCALE: NTS
 SECTION



5 BOULDER
 SCALE: 3/16"=1'-0"
 SECTION

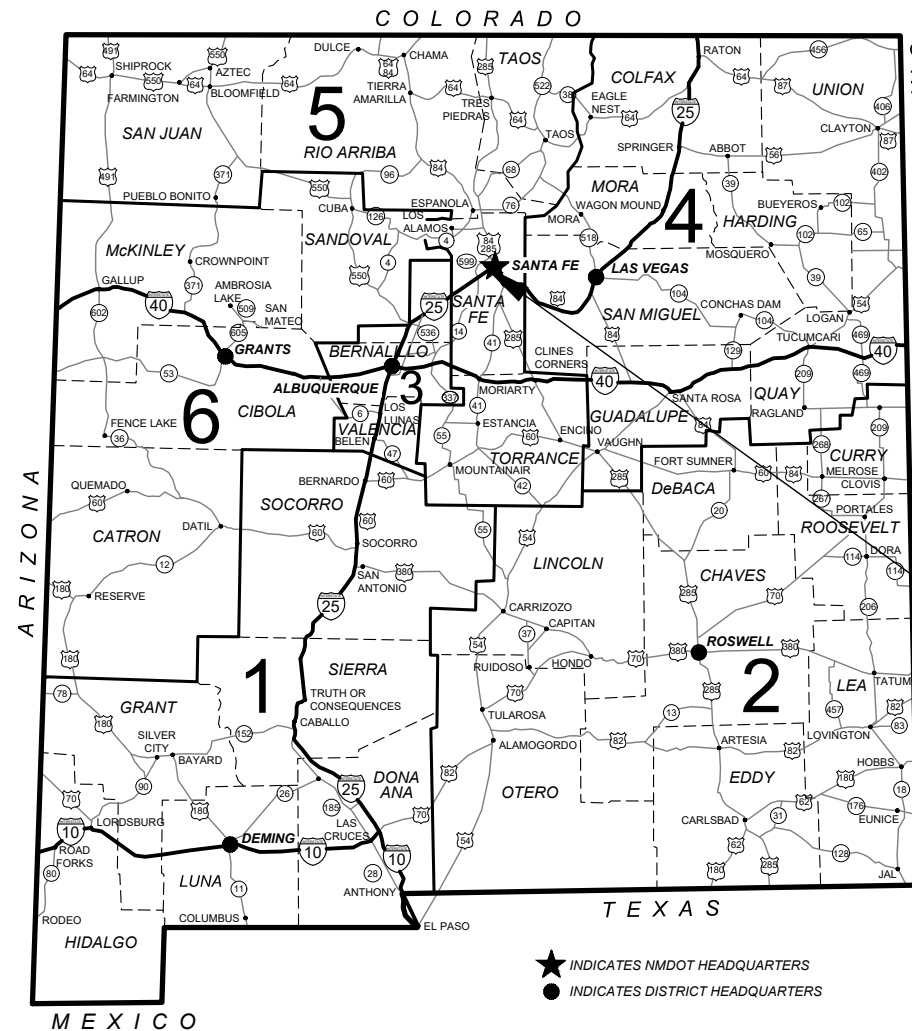
Project Management Initials: Designer: JRO Checked: CH Approved: #

Filename: X:\193 SF river greenway\4-cad\sheets\do-193-details.dwg

SANTA FE COUNTY PUBLIC WORKS DEPARTMENT CROSS SECTION PLANS

SANTA FE RIVER GREENWAY PROJECT (SECTION B)

PROJECT NUMBER 357-7708




SANTA FE RIVER
GREENWAY PROJECT
(SECTION B)

APPROVED _____ DATE _____

SANTA FE COUNTY
LAND USE DEPARTMENT

APPROVED _____ DATE _____

SANTA FE COUNTY
PUBLIC WORKS DIRECTOR



★ INDICATES NMDOT HEADQUARTERS
● INDICATES DISTRICT HEADQUARTERS

ISSUE/REVISION

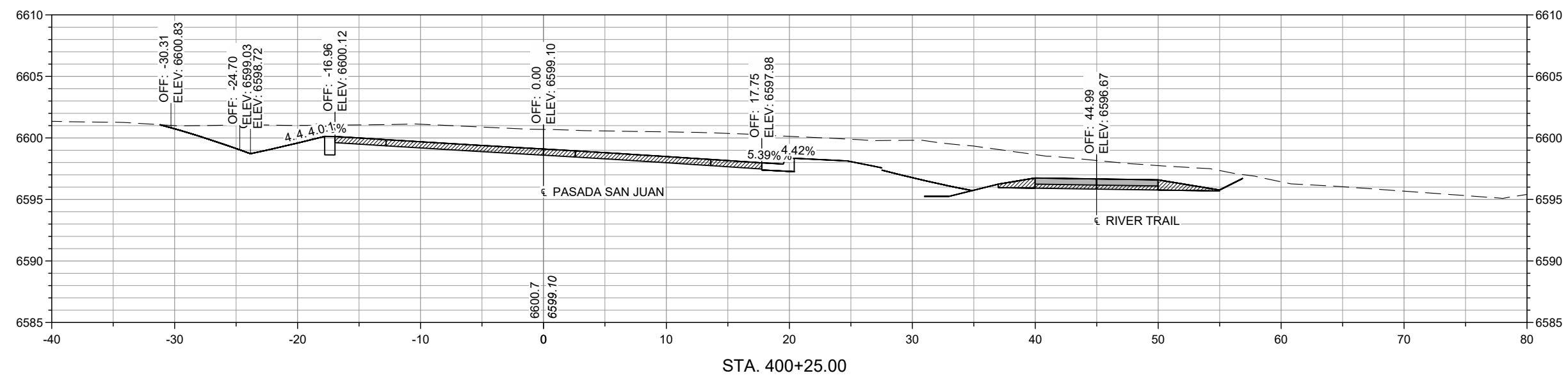
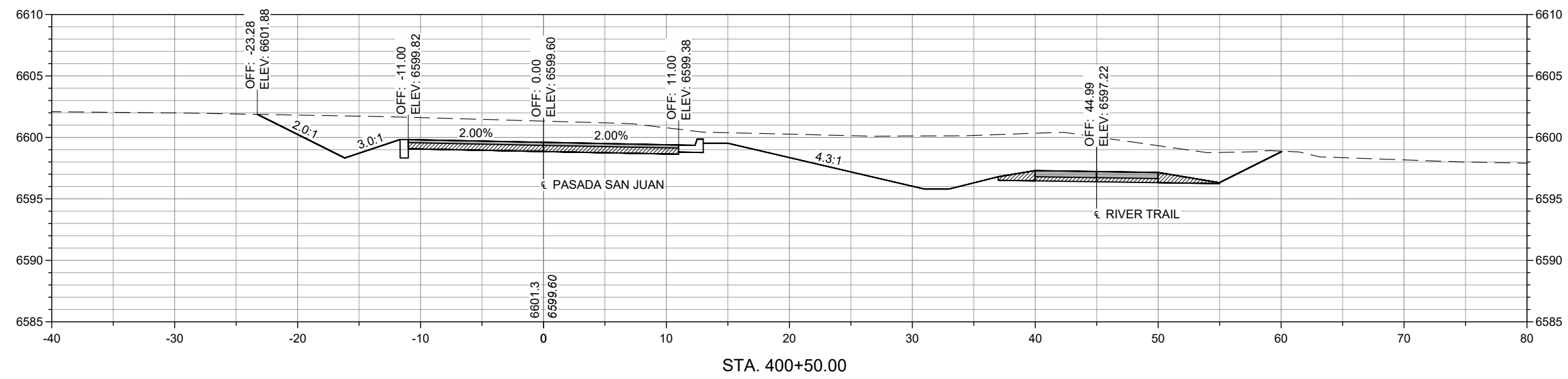
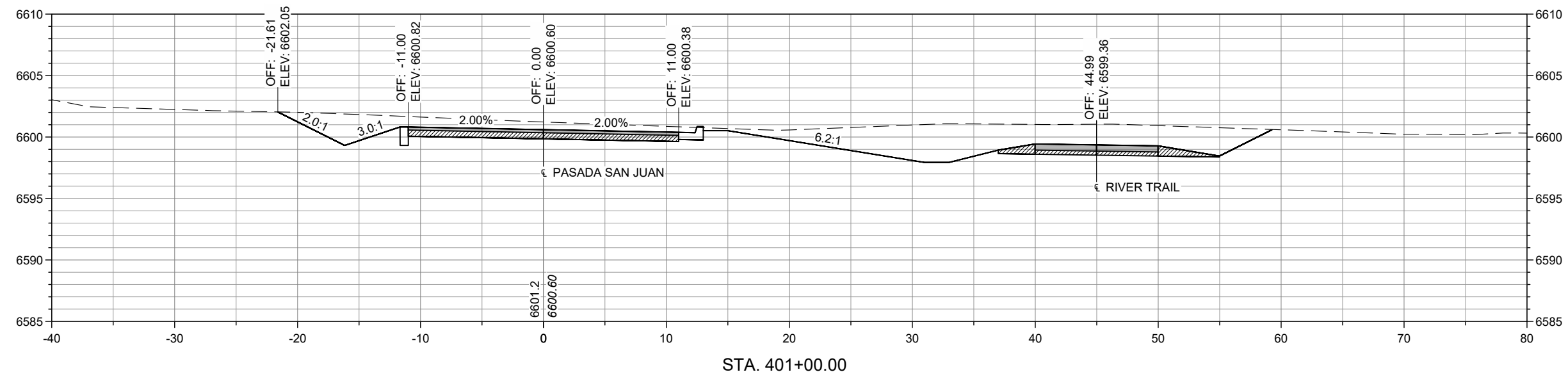
I/R	DATE	DESCRIPTION

KEY PLAN

PROJECT NUMBER
 357-7708

SHEET TITLE
 PASADA SAN JUAN
 CROSS SECTIONS

SHEET NUMBER
 14 - 2



PASADA SAN JUAN CROSS SECTIONS

Project Management Initials: Designer: CDS Checked: RKR Approved: MM
 ANS I B - 11 x 17
 Last saved by: CALVIN,SANCHEZ(2023-06-22) Last Plotted: 2023-08-24
 Filename: c:\pwworking\usm\dm\ms01909\SRFG_XSec_PSU.dwg

ISSUE/REVISION

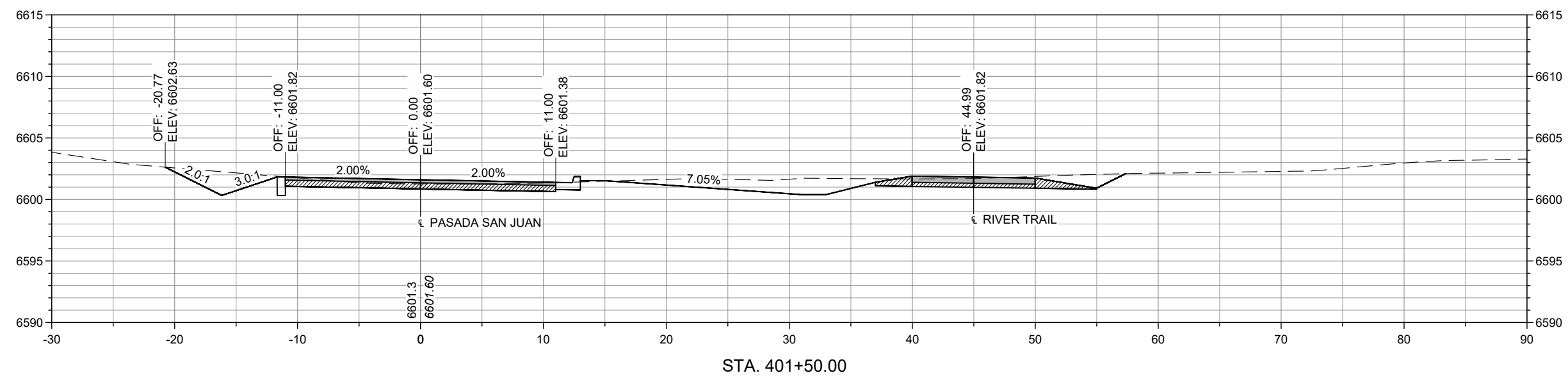
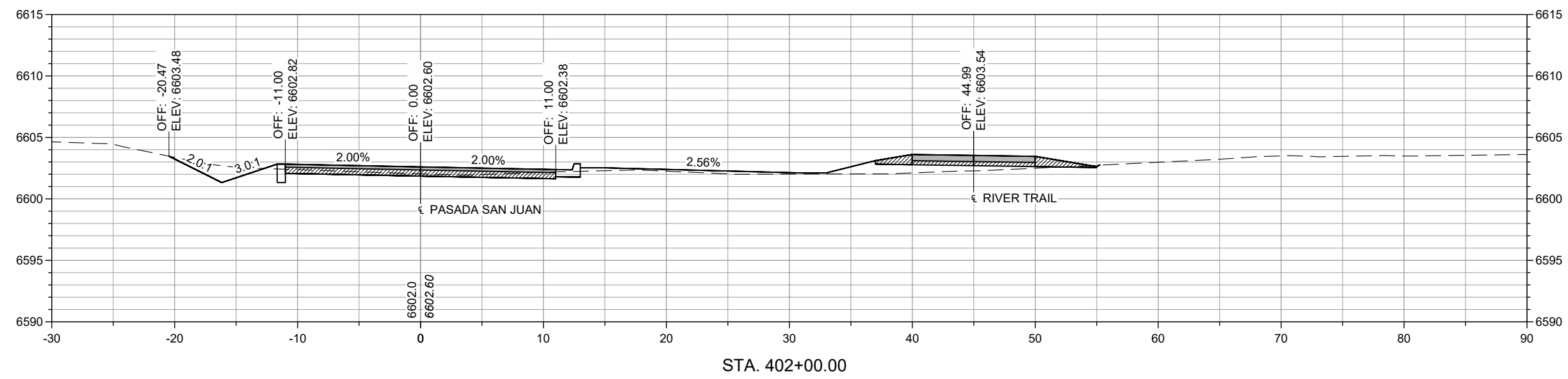
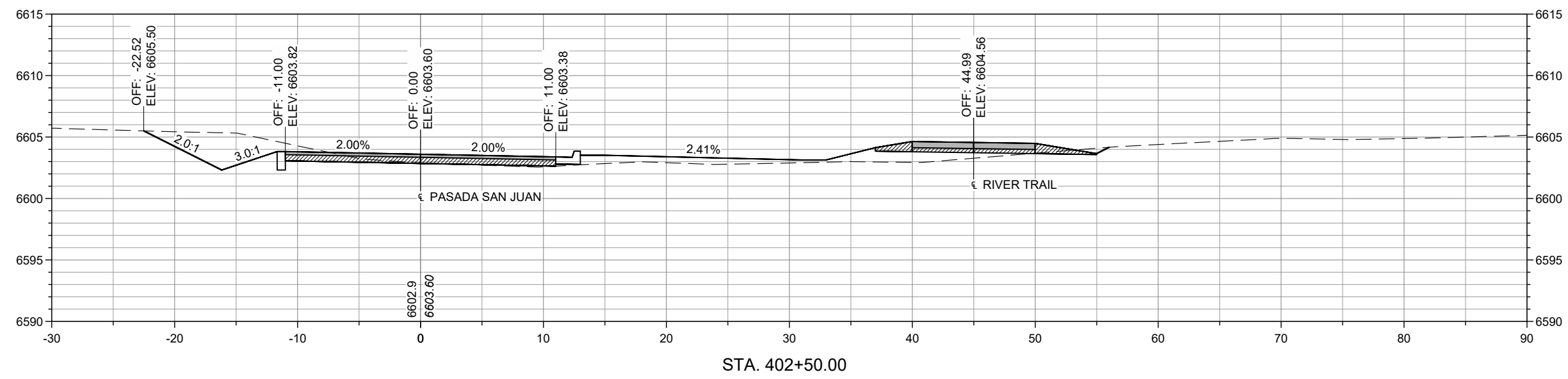
I/R	DATE	DESCRIPTION

KEY PLAN

PROJECT NUMBER
 357-7708

SHEET TITLE
 PASADA SAN JUAN CROSS SECTIONS

SHEET NUMBER
 14 - 3



PASADA SAN JUAN CROSS SECTIONS

Project Management Initials: Designer: CDS Checked: RKR Approved: MM
 ANSI B - 11 x 17
 Last saved by: CALVIN.SANCHEZ(2023-06-22) Last Plotted: 2023-08-24
 Filename: c:\pwworking\usm\dm\ms01908\SRFG_XSec_PSU.dwg

ISSUE/REVISION

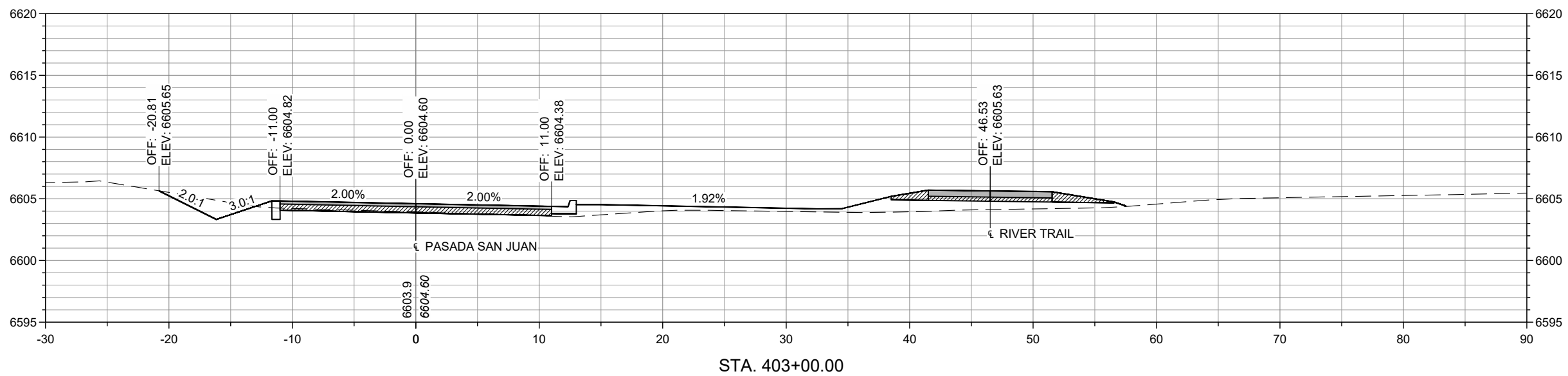
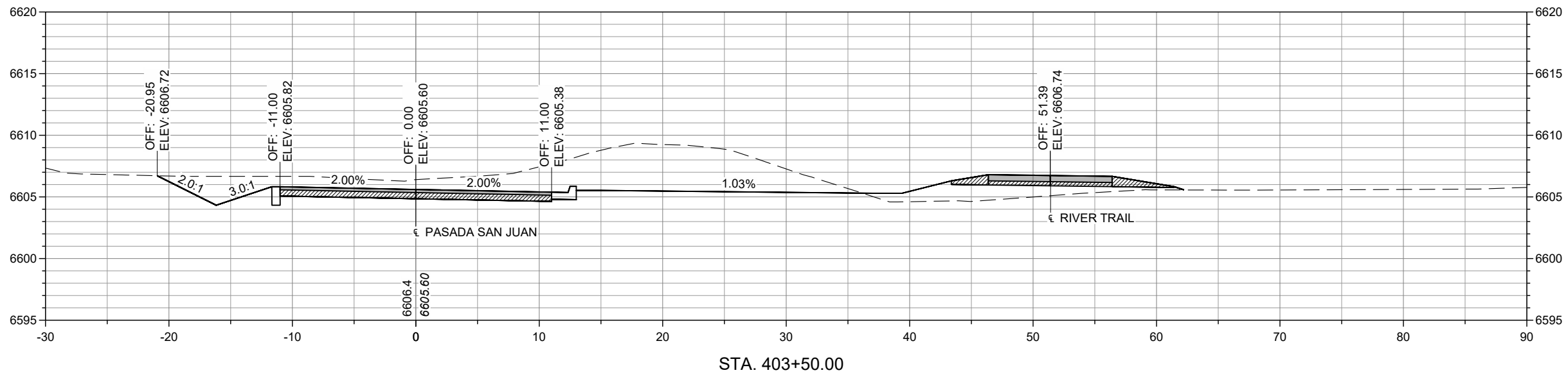
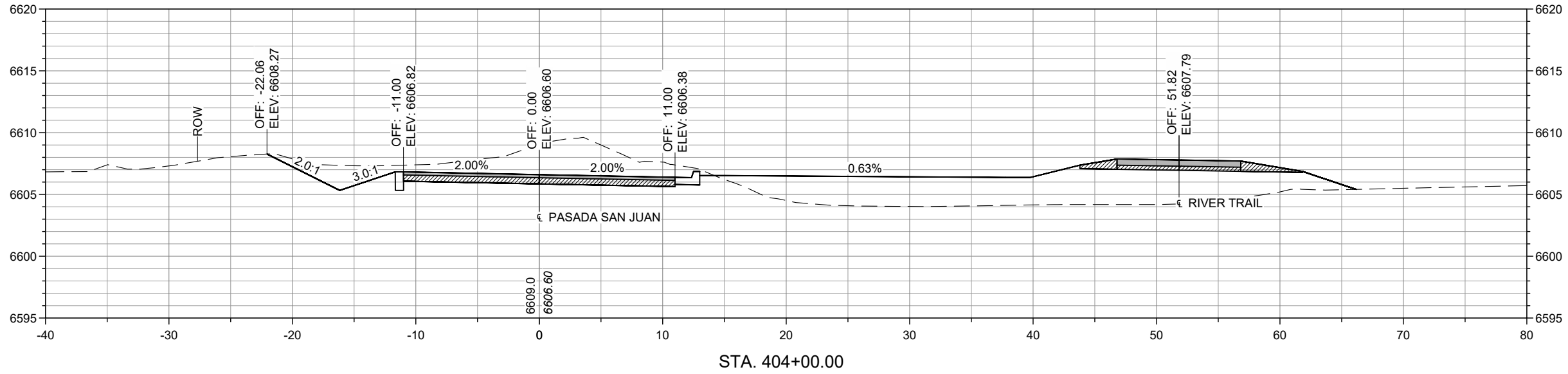
I/R	DATE	DESCRIPTION

KEY PLAN

PROJECT NUMBER
 357-7708

SHEET TITLE
 PASADA SAN JUAN
 CROSS SECTIONS

SHEET NUMBER
 14 - 4



PASADA SAN JUAN CROSS SECTIONS

ISSUE/REVISION

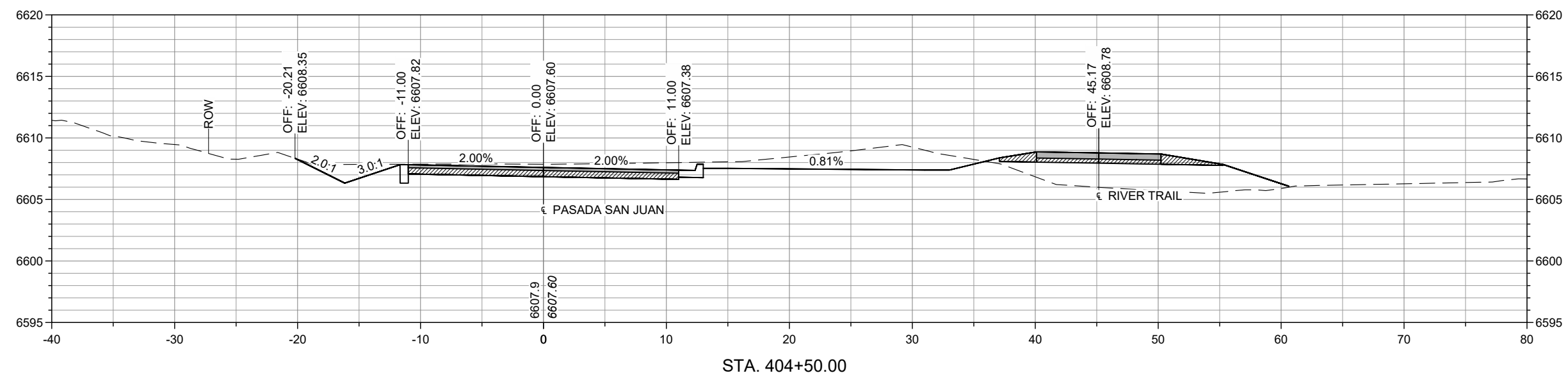
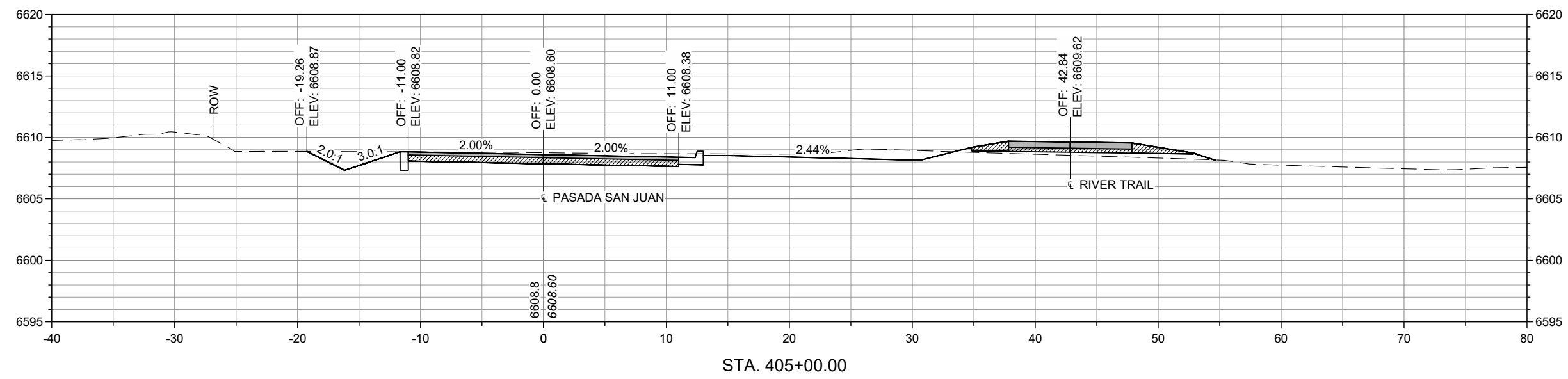
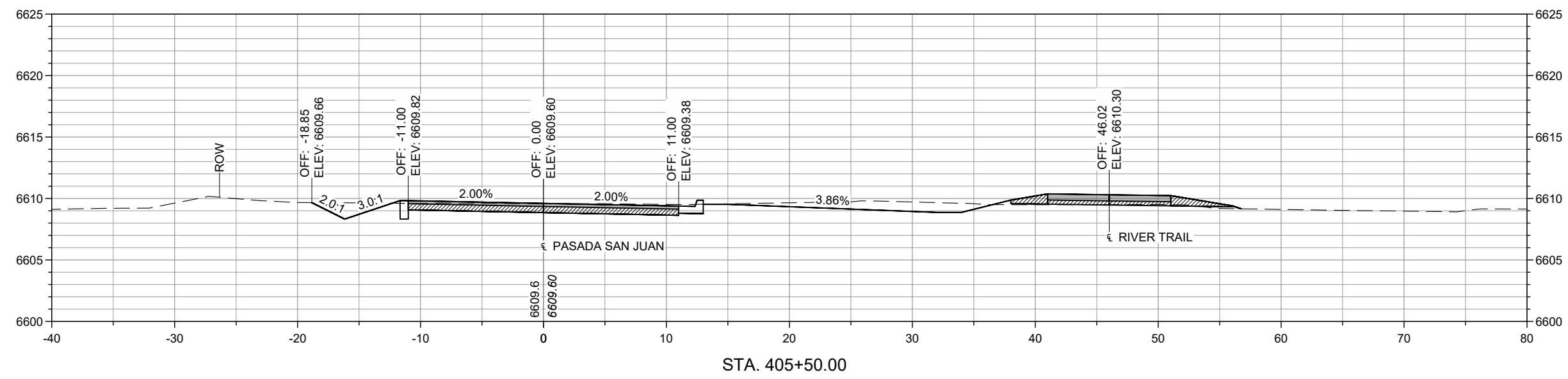
I/R	DATE	DESCRIPTION

KEY PLAN

PROJECT NUMBER
 357-7708

SHEET TITLE
 PASADA SAN JUAN CROSS SECTIONS

SHEET NUMBER
 14 - 5



PASADA SAN JUAN CROSS SECTIONS

Project Management Initials: Designer: CDS Checked: RKR Approved: MM
 ANSI B - 11 x 17
 Last saved by: CALVIN,SANCHEZ(2023-06-22) Last Plotted: 2023-08-24
 Filename: c:\pwworking\usm\dm\ms01908\SRFG_XSecd_PSU.dwg

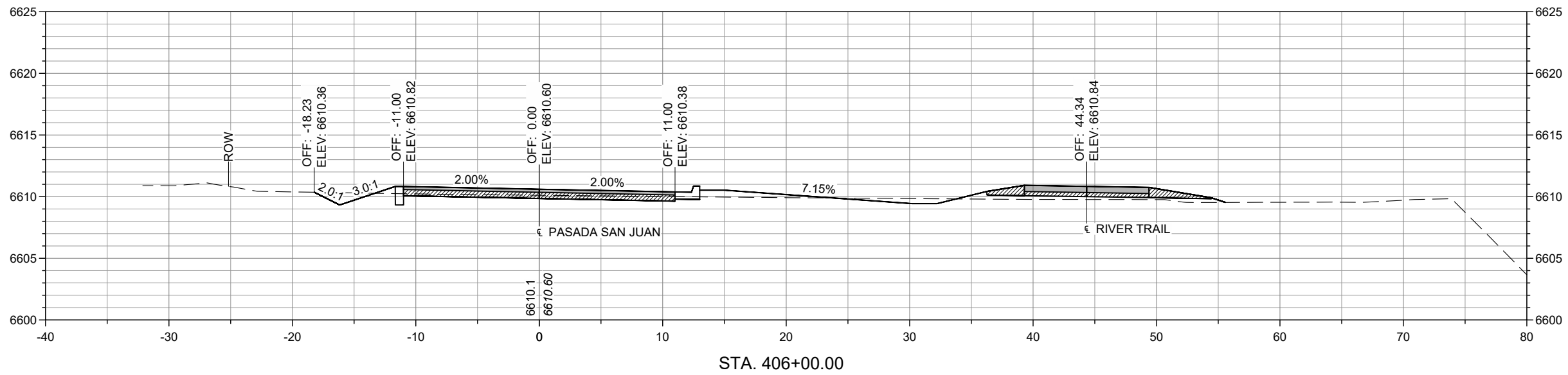
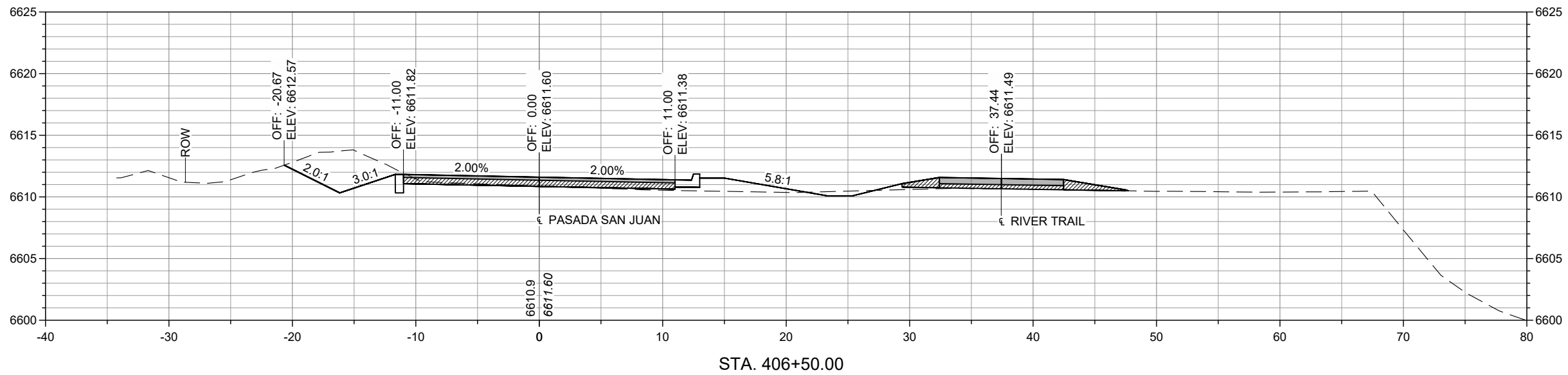
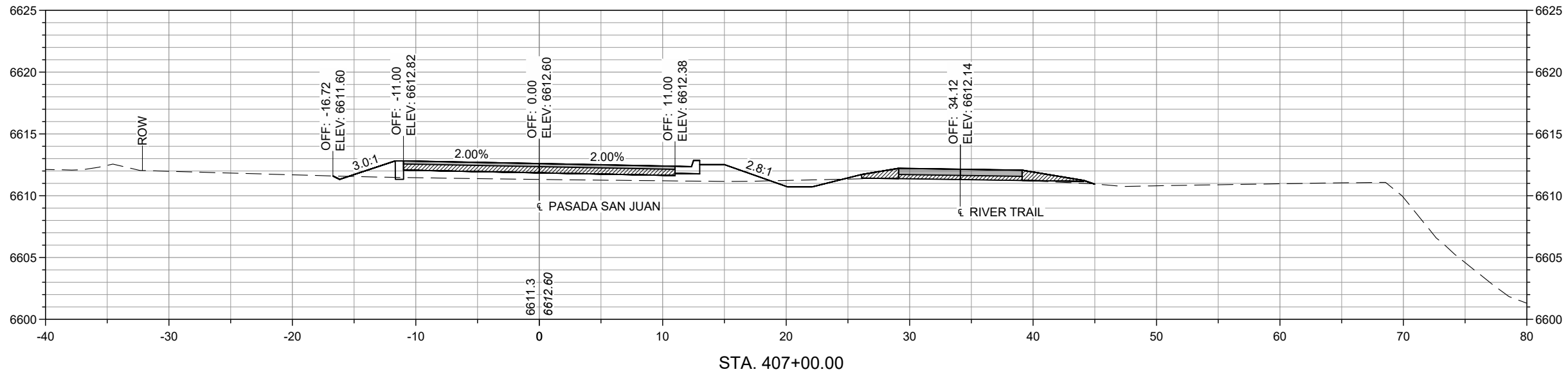
ISSUE/REVISION

I/R	DATE	DESCRIPTION

KEY PLAN

PROJECT NUMBER
 357-7708
SHEET TITLE
 PASADA SAN JUAN
 CROSS SECTIONS

SHEET NUMBER
 14 - 6



PASADA SAN JUAN CROSS SECTIONS

ISSUE/REVISION

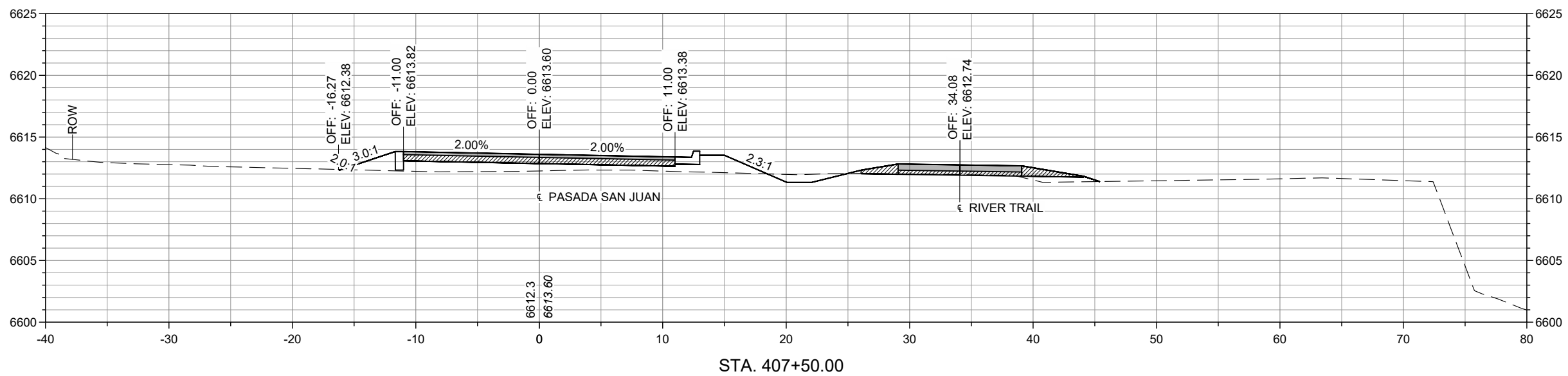
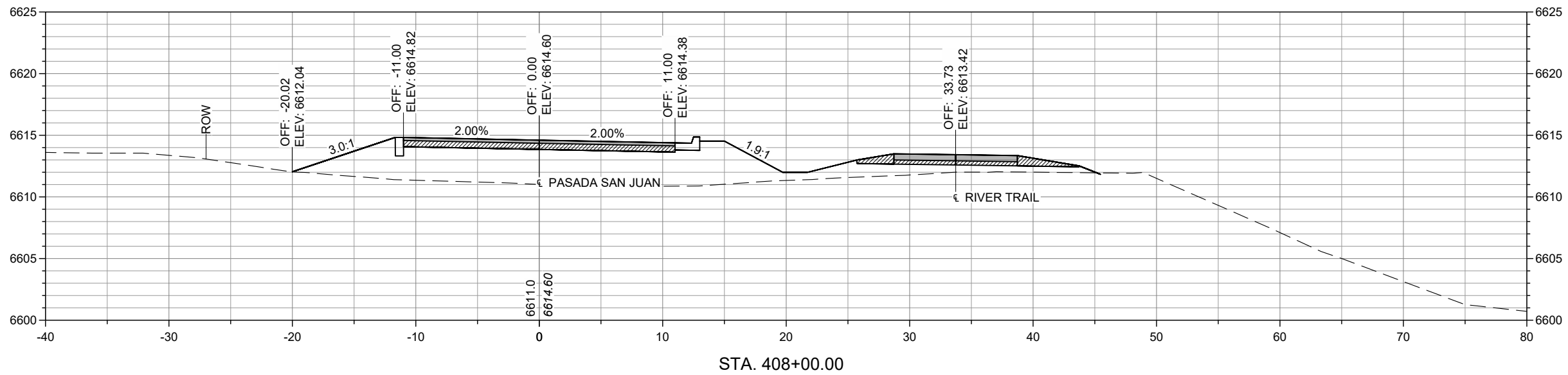
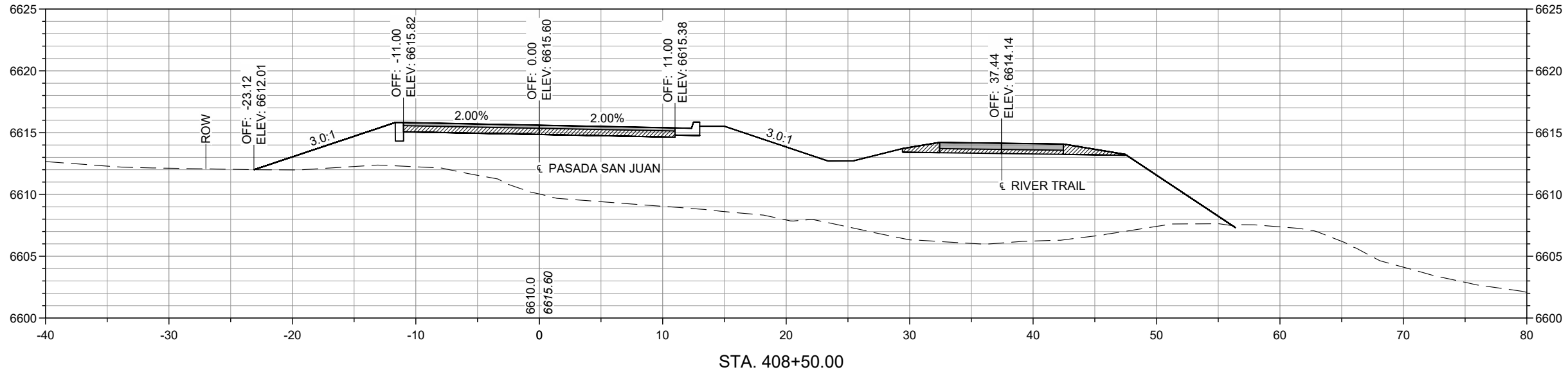
I/R	DATE	DESCRIPTION

KEY PLAN

PROJECT NUMBER
 357-7708

SHEET TITLE
 PASADA SAN JUAN
 CROSS SECTIONS

SHEET NUMBER
 14 - 7



PASADA SAN JUAN CROSS SECTIONS

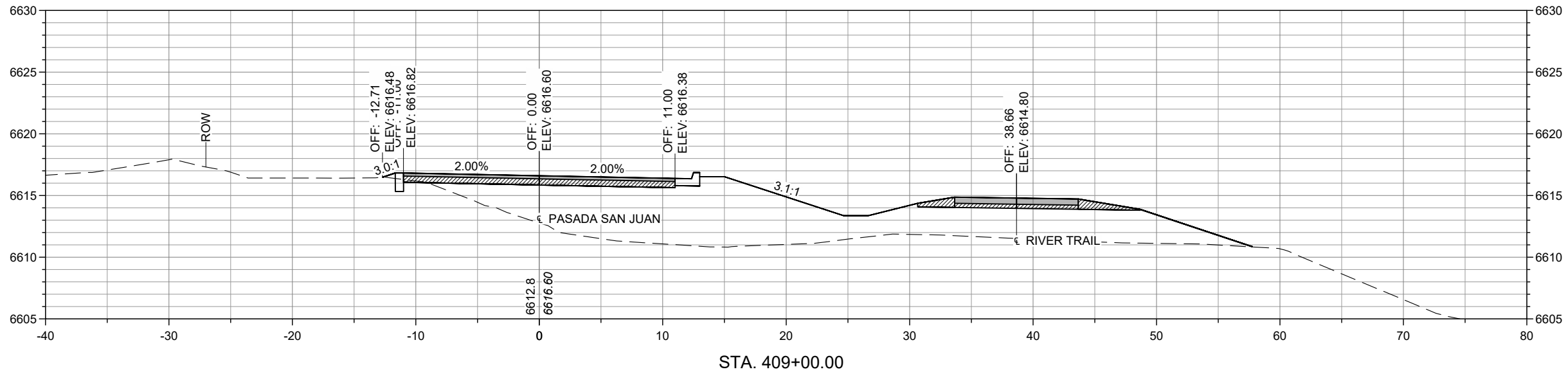
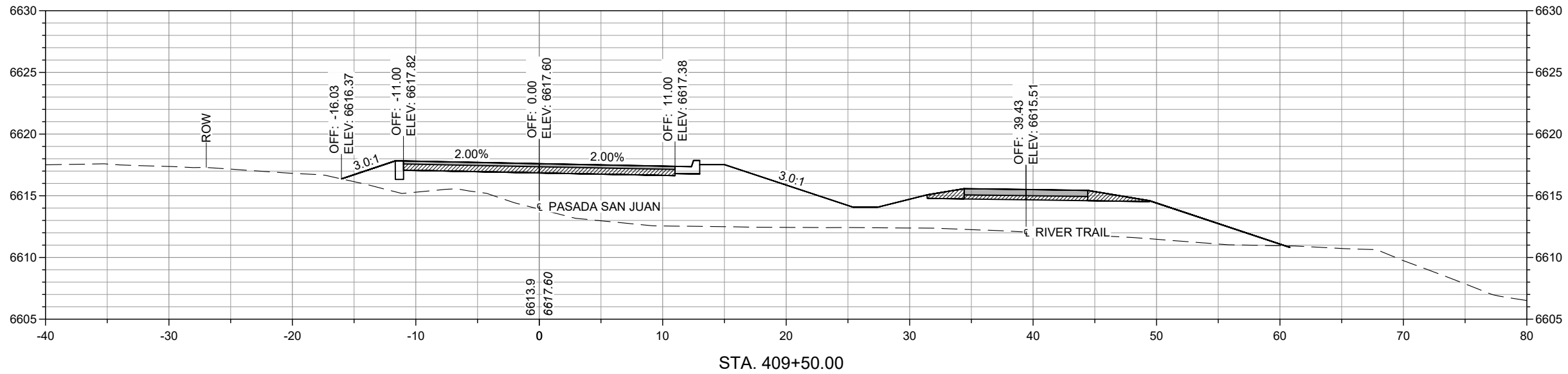
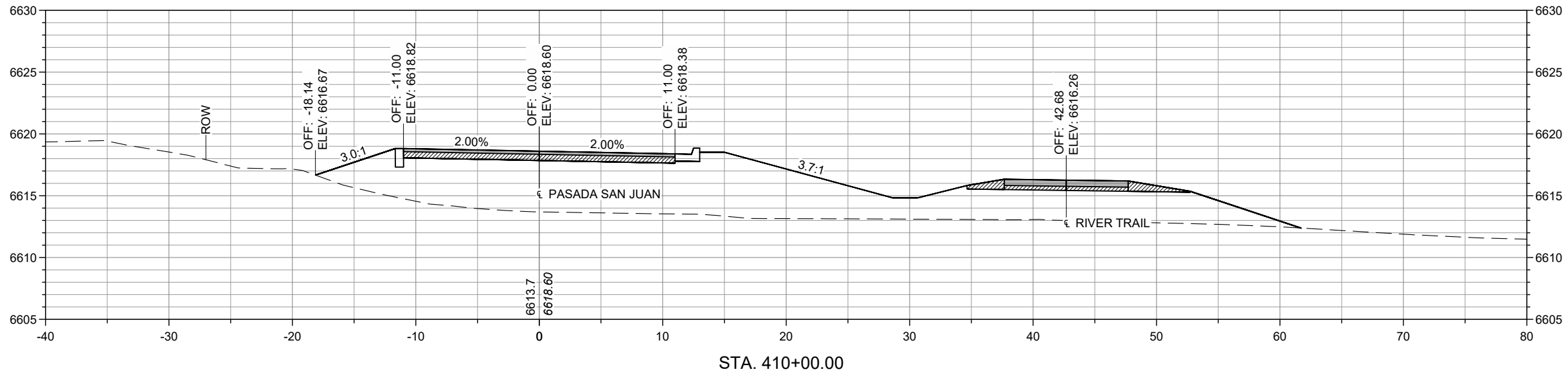
ISSUE/REVISION

I/R	DATE	DESCRIPTION

KEY PLAN

PROJECT NUMBER
 357-7708
SHEET TITLE
 PASADA SAN JUAN
 CROSS SECTIONS

SHEET NUMBER
 14 - 8



PASADA SAN JUAN CROSS SECTIONS

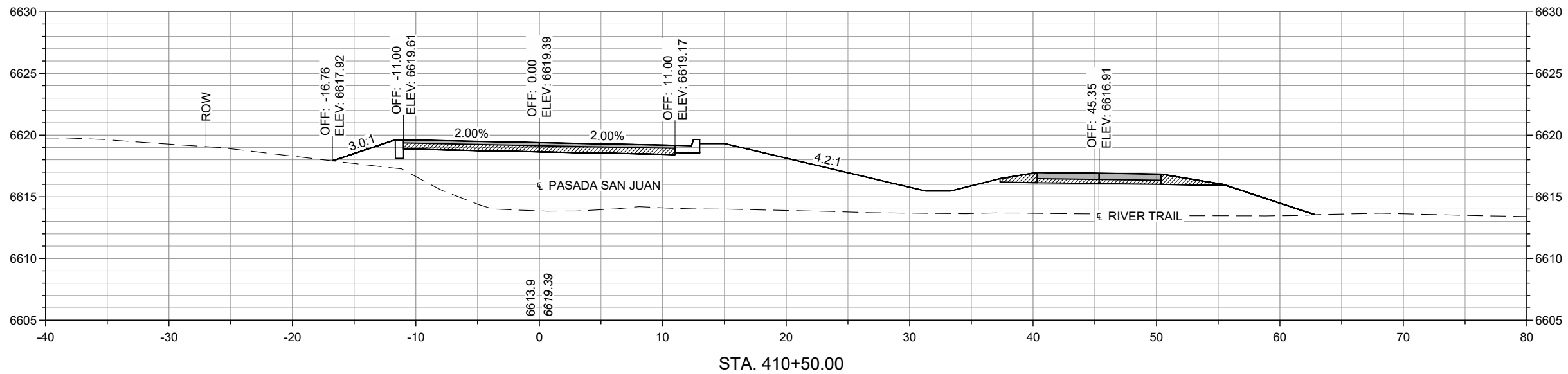
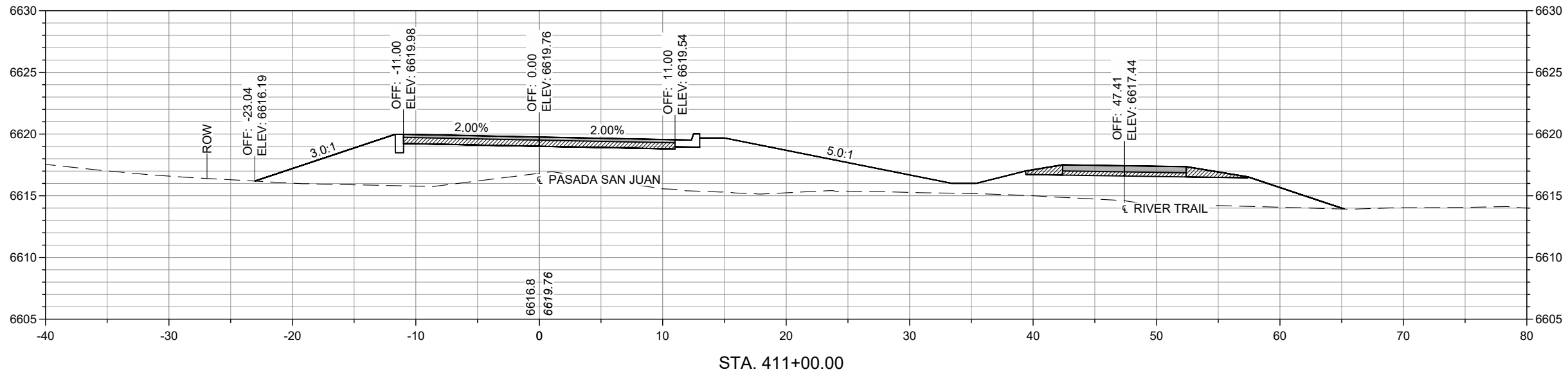
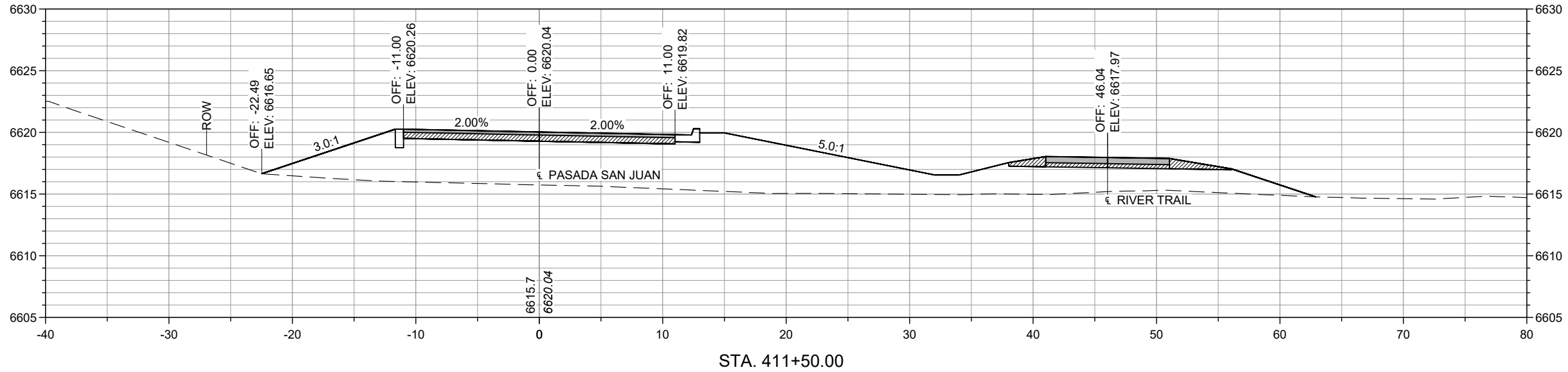
ISSUE/REVISION

I/R	DATE	DESCRIPTION

KEY PLAN

PROJECT NUMBER
 357-7708
SHEET TITLE
 PASADA SAN JUAN CROSS SECTIONS

SHEET NUMBER
 14 - 9



PASADA SAN JUAN CROSS SECTIONS

ISSUE/REVISION

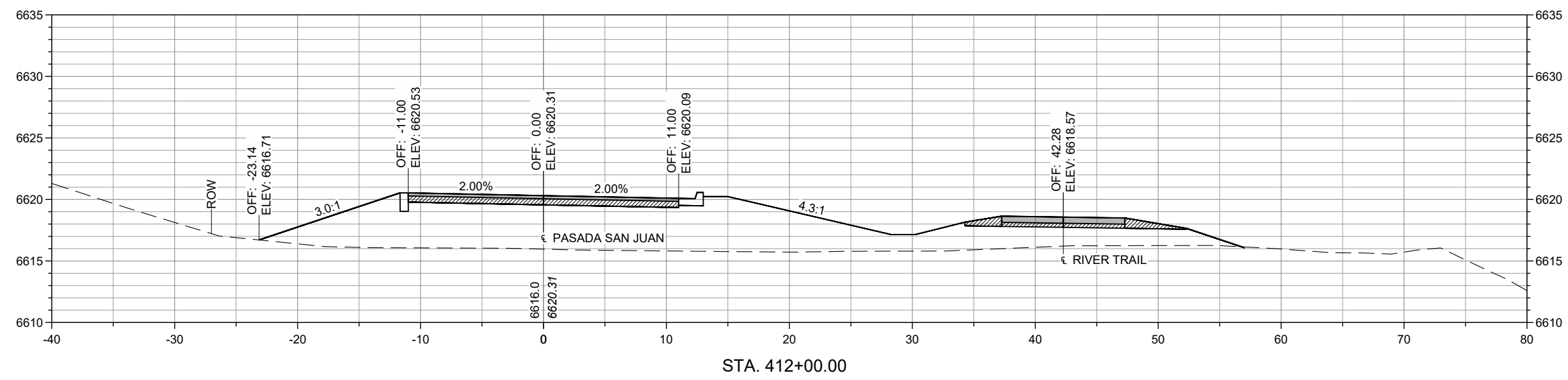
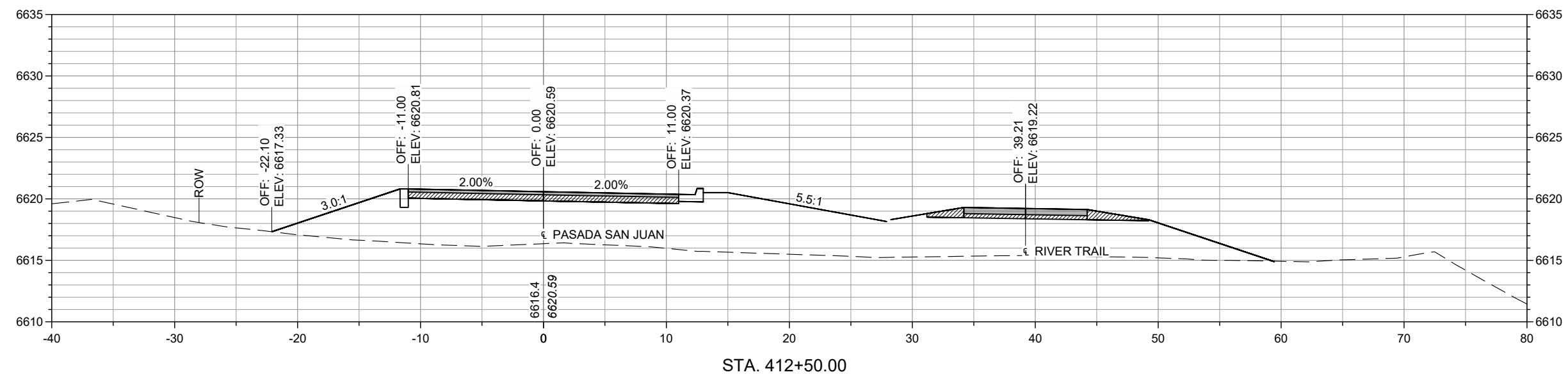
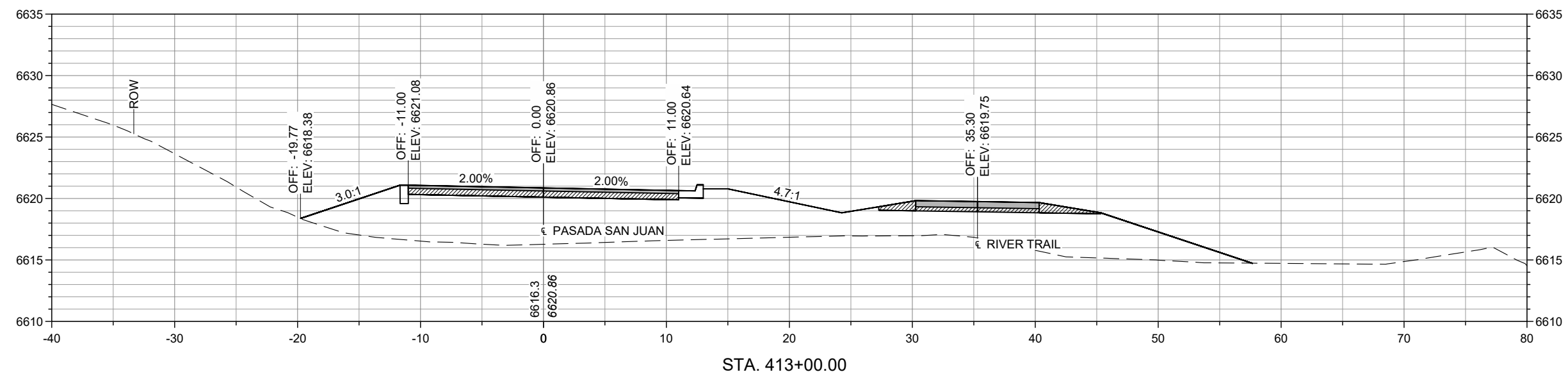
I/R	DATE	DESCRIPTION

KEY PLAN

PROJECT NUMBER
 357-7708

SHEET TITLE
 PASADA SAN JUAN
 CROSS SECTIONS

SHEET NUMBER
 14 - 10



PASADA SAN JUAN CROSS SECTIONS

Project Management Initials: Designer: CDS Checked: RKR Approved: MM
 ANSI B - 11 x 17
 Last saved by: CALVIN.SANCHEZ(2023-06-22) Last Plotted: 2023-08-24
 Filename: c:\pwworking\usm\dm\ms0190\SRFG_XSec_PSU.dwg

ISSUE/REVISION

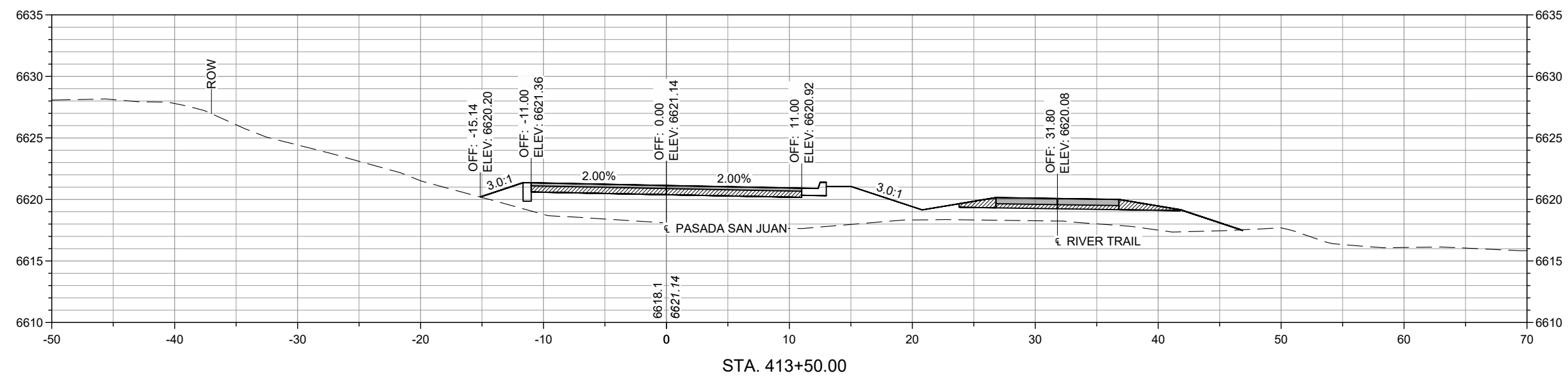
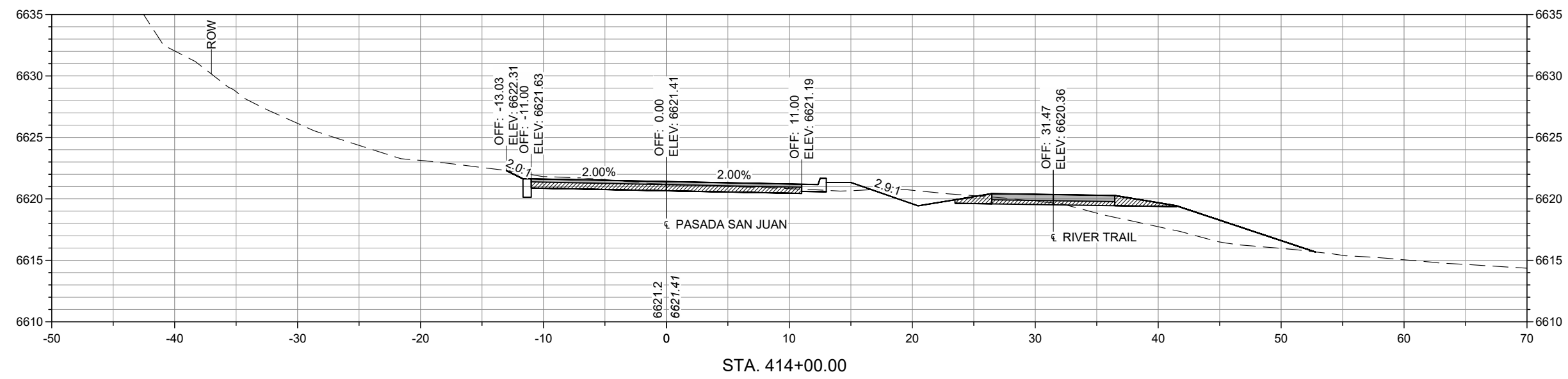
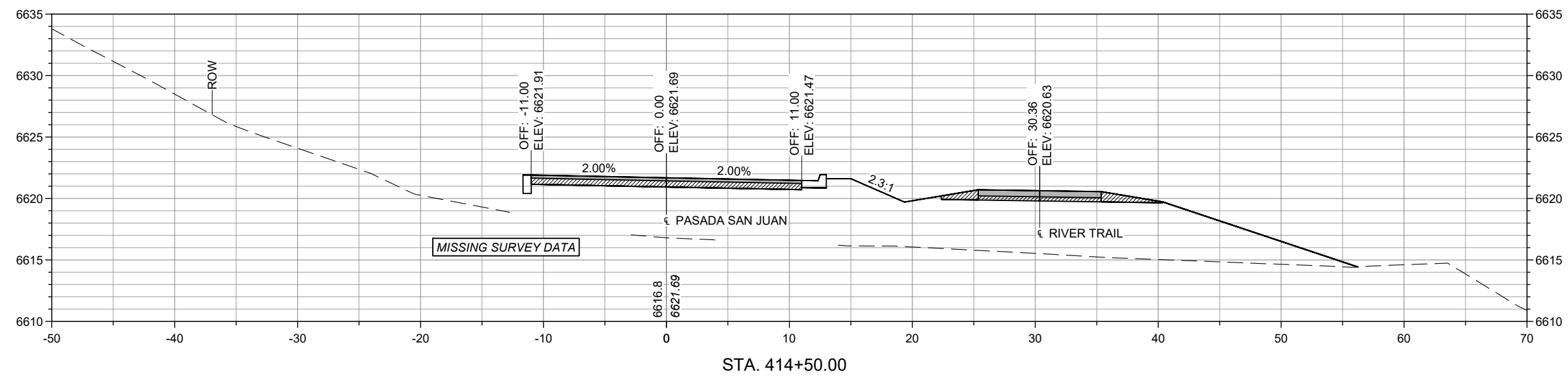
I/R	DATE	DESCRIPTION

KEY PLAN

PROJECT NUMBER
 357-7708

SHEET TITLE
 PASADA SAN JUAN
 CROSS SECTIONS

SHEET NUMBER
 14 - 11



PASADA SAN JUAN CROSS SECTIONS

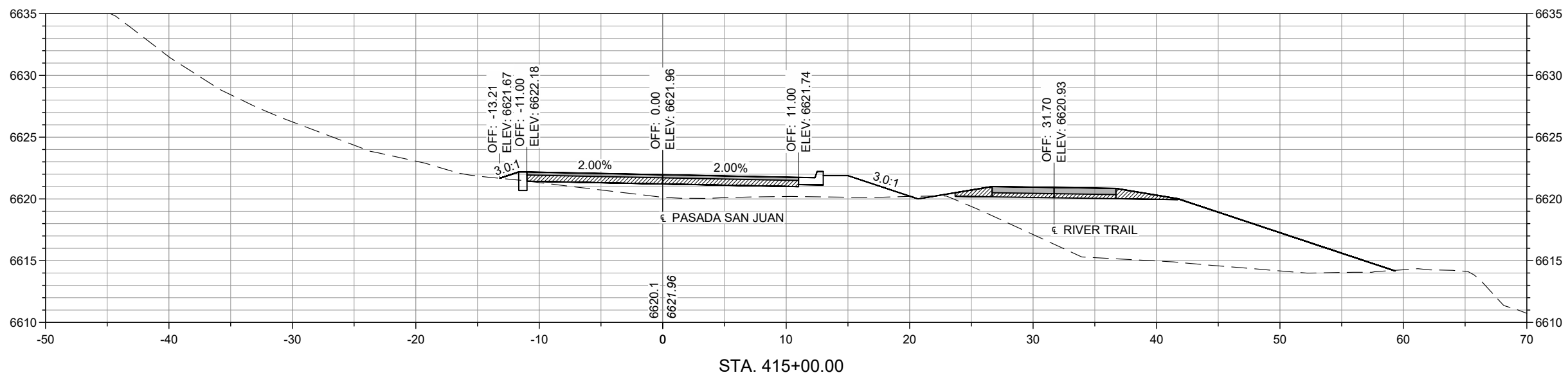
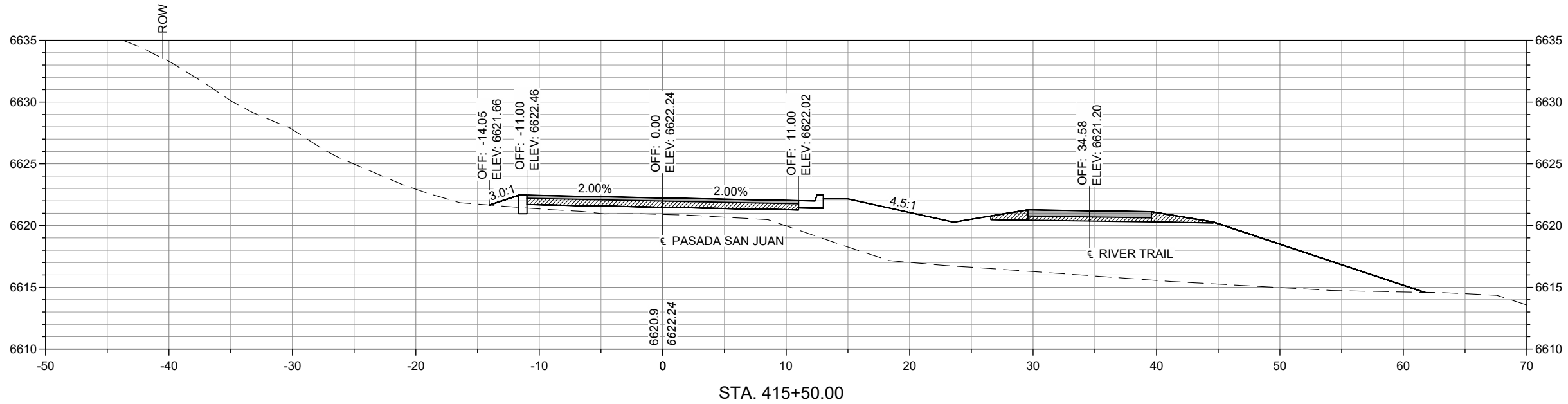
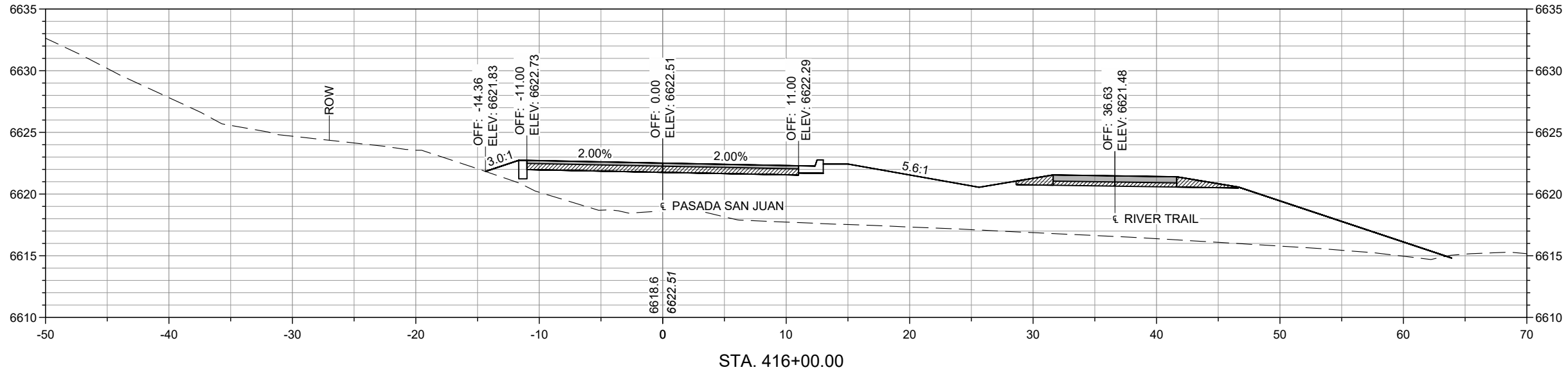
Project Management Initials: Designer: CDS Checked: RKR Approved: MM
 ANSI B - 11 x 17
 Last saved by: CALVIN SANCHEZ(2023-06-22) Last Plotted: 2023-08-24
 Filename: c:\pwworking\usm\dm\ms01908\SRFG_XSec_PSU.dwg

I/R	DATE	DESCRIPTION

357-7708

PASADA SAN JUAN
 CROSS SECTIONS

14 - 12

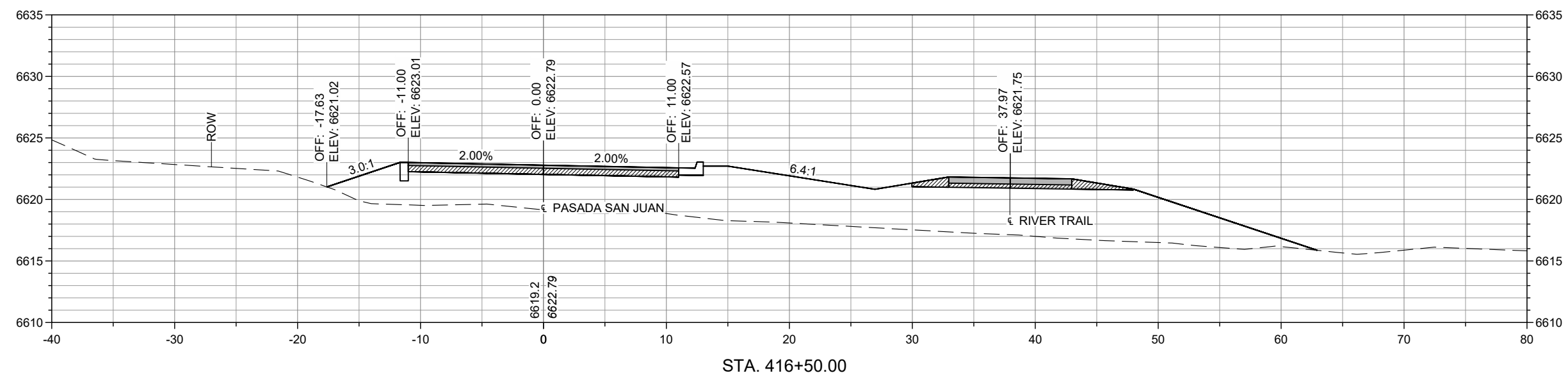
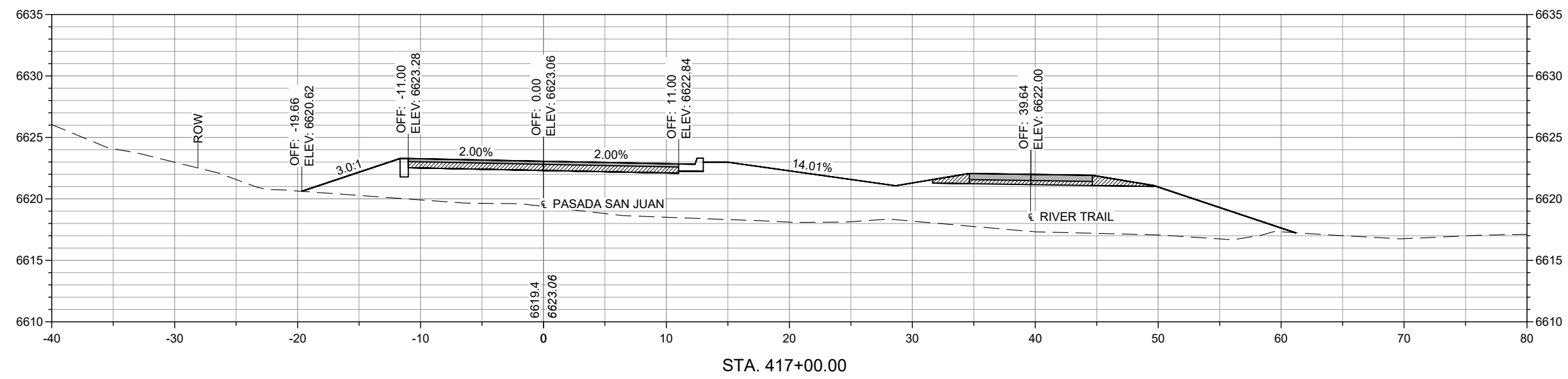
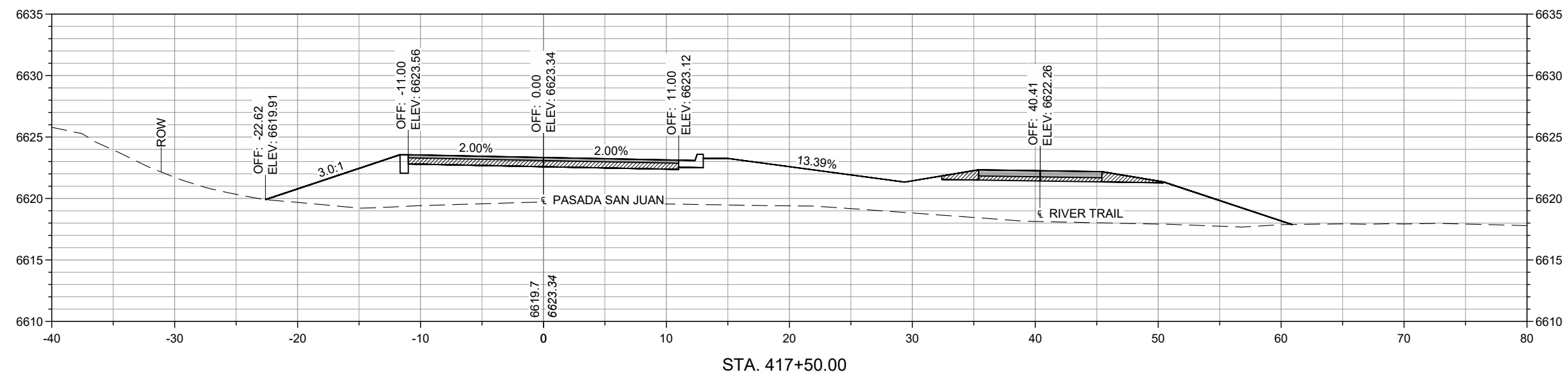


PASADA SAN JUAN CROSS SECTIONS

ISSUE/REVISION

I/R	DATE	DESCRIPTION

KEY PLAN



PASADA SAN JUAN CROSS SECTIONS

Project Management Initials: Designer: CDS Checked: RKR Approved: MM
 ANSI B - 11 x 17
 Last saved by: CALVIN.SANCHEZ(2023-06-22) Last Plotted: 2023-08-24
 Filename: c:\pwworking\usm\dm\ms01908\SRFG_XSec_PSU.dwg

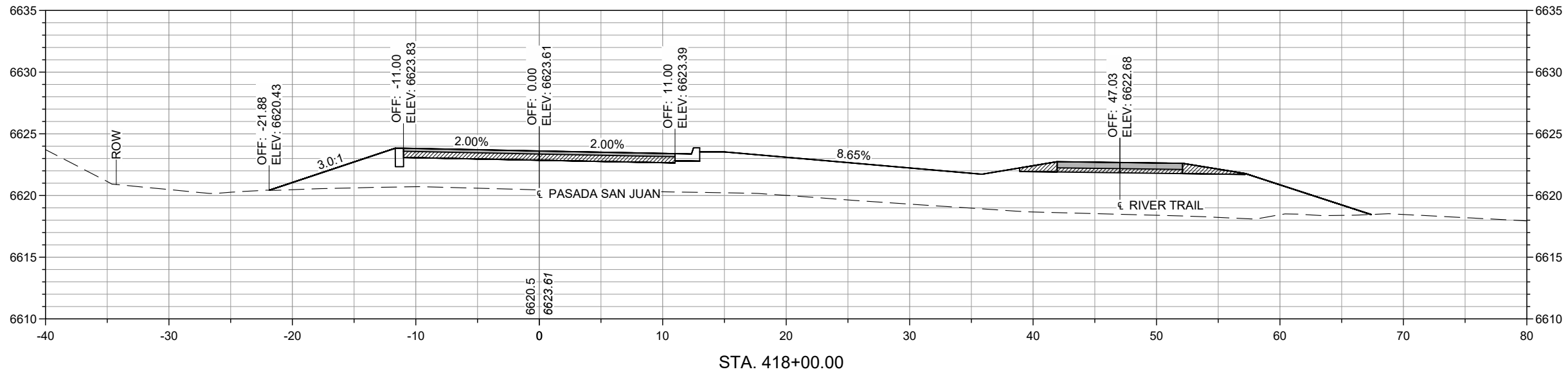
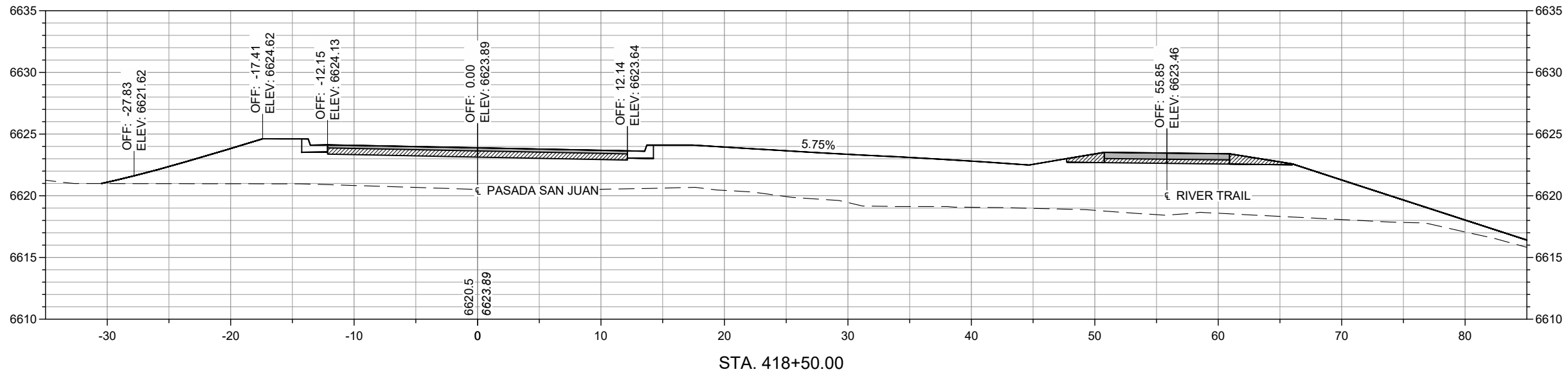
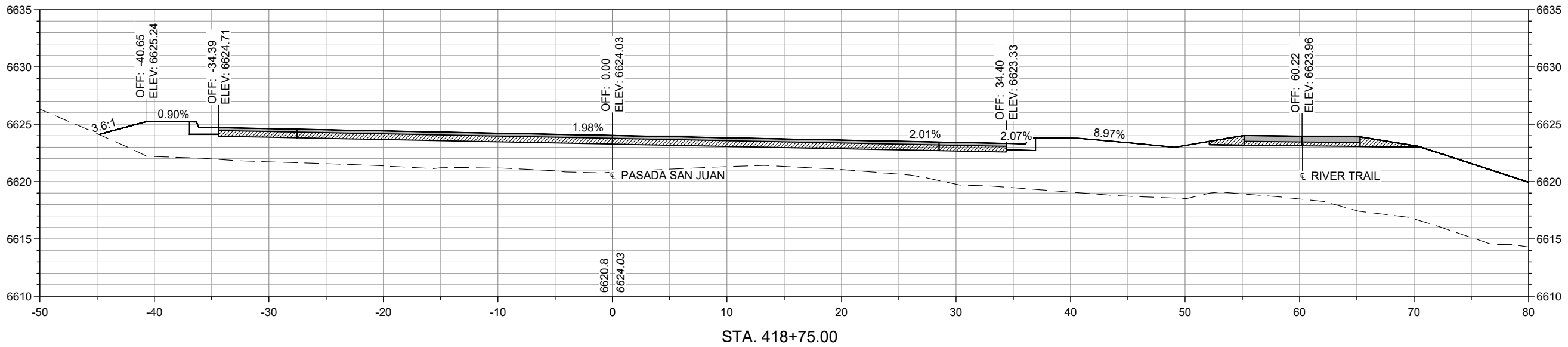
ISSUE/REVISION

I/R	DATE	DESCRIPTION

KEY PLAN

PROJECT NUMBER
 357-7708
SHEET TITLE
 PASADA SAN JUAN
 CROSS SECTIONS

SHEET NUMBER
 14 - 14



PASADA SAN JUAN CROSS SECTIONS

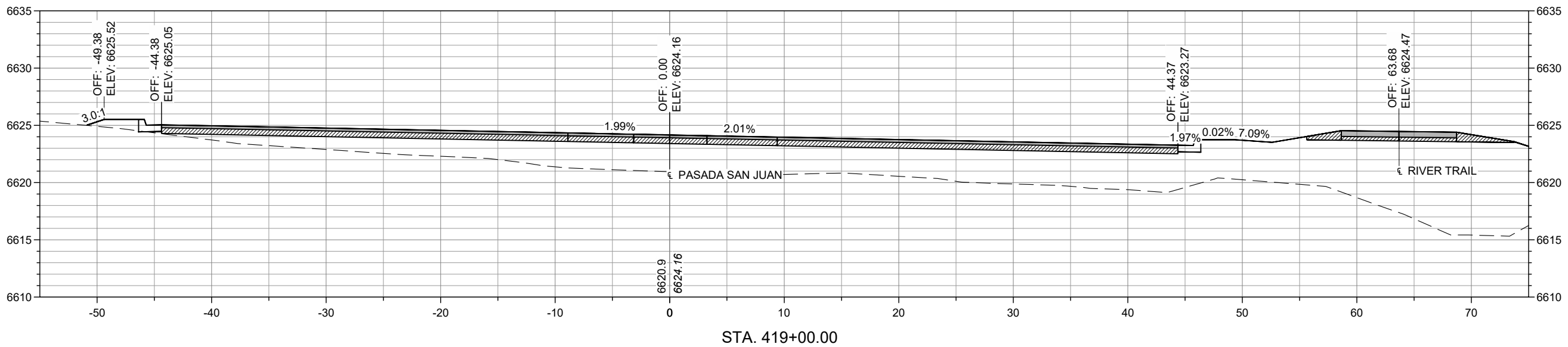
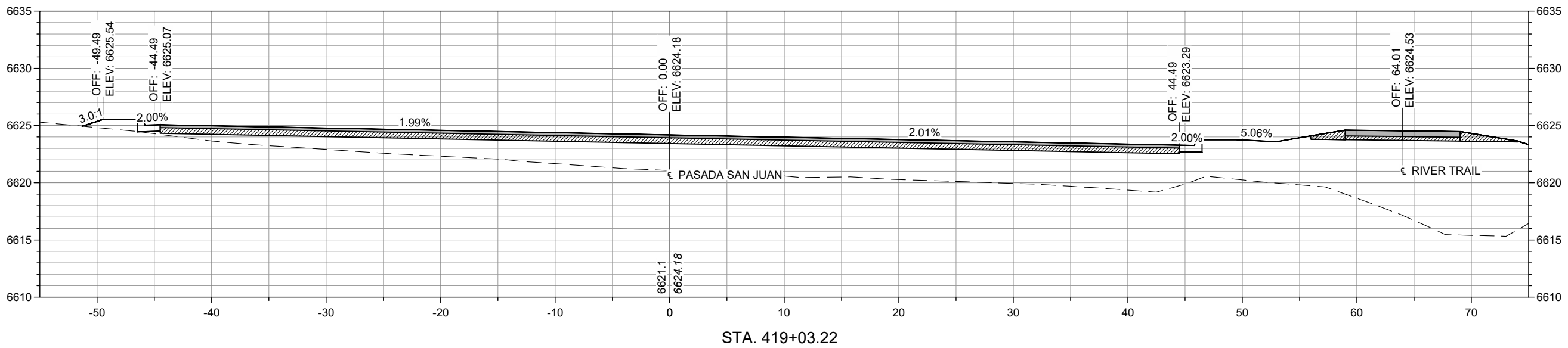
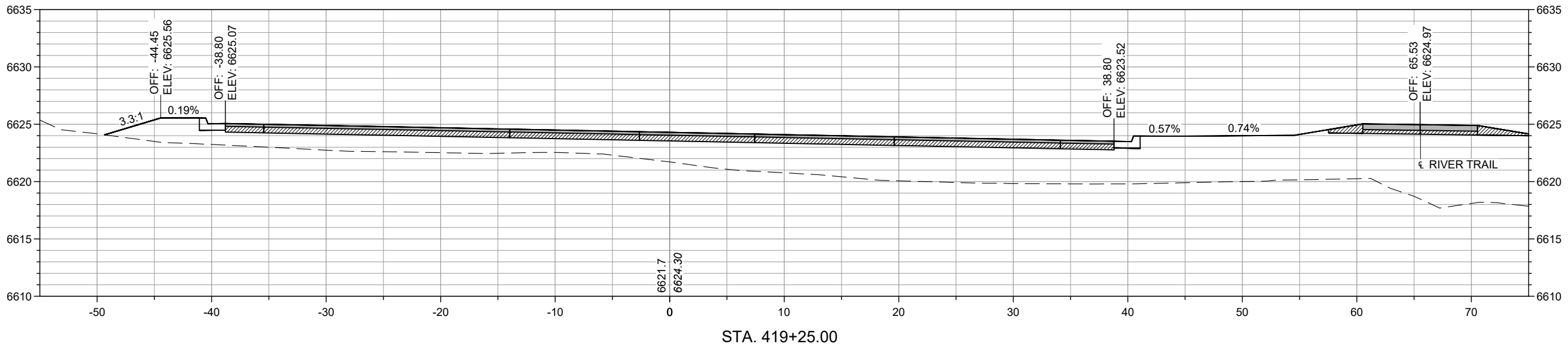
ISSUE/REVISION

I/R	DATE	DESCRIPTION

KEY PLAN

PROJECT NUMBER
 357-7708
SHEET TITLE
 PASADA SAN JUAN CROSS SECTIONS

SHEET NUMBER
 14 - 15



PASADA SAN JUAN CROSS SECTIONS

ISSUE/REVISION

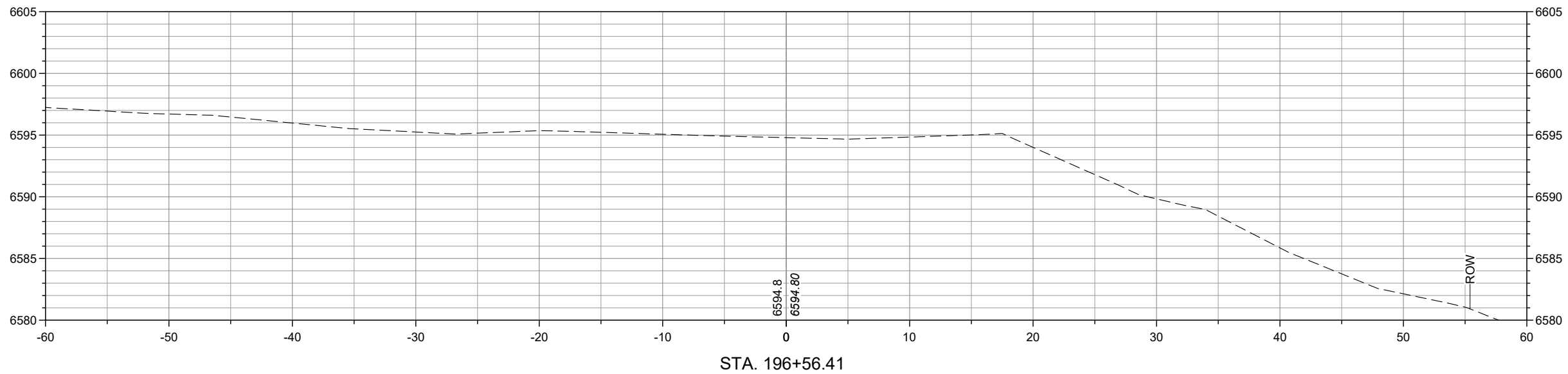
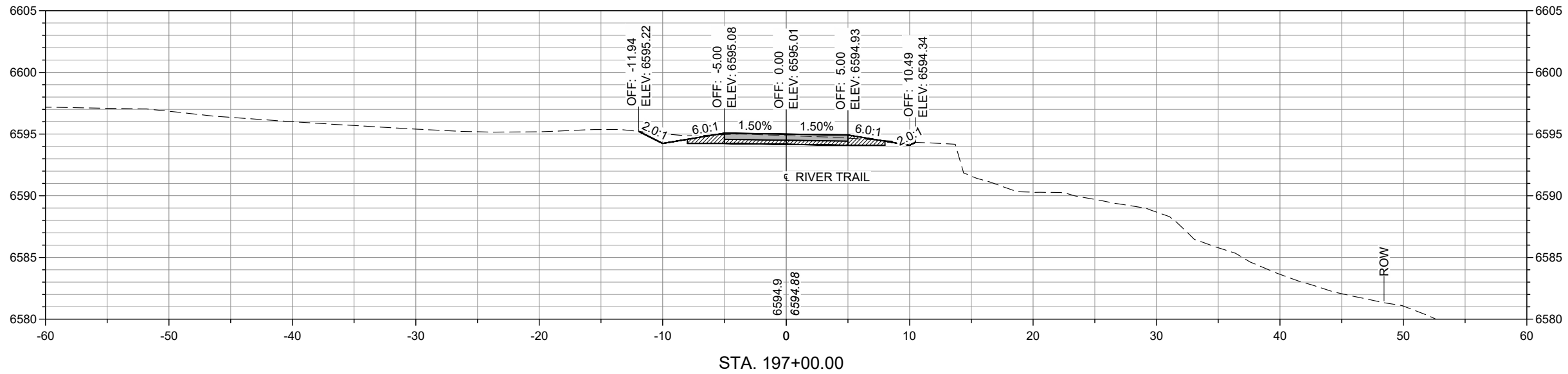
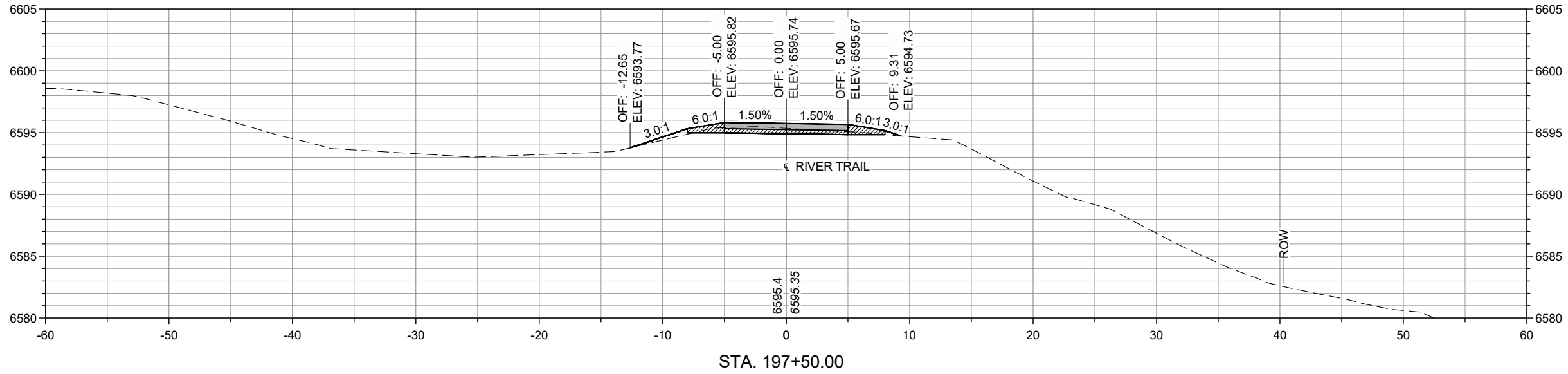
I/R	DATE	DESCRIPTION

KEY PLAN

PROJECT NUMBER
 357-7708

SHEET TITLE
 RIVER TRAIL
 CROSS SECTIONS

SHEET NUMBER
 14 - 16



RIVER TRAIL CROSS SECTIONS

ISSUE/REVISION

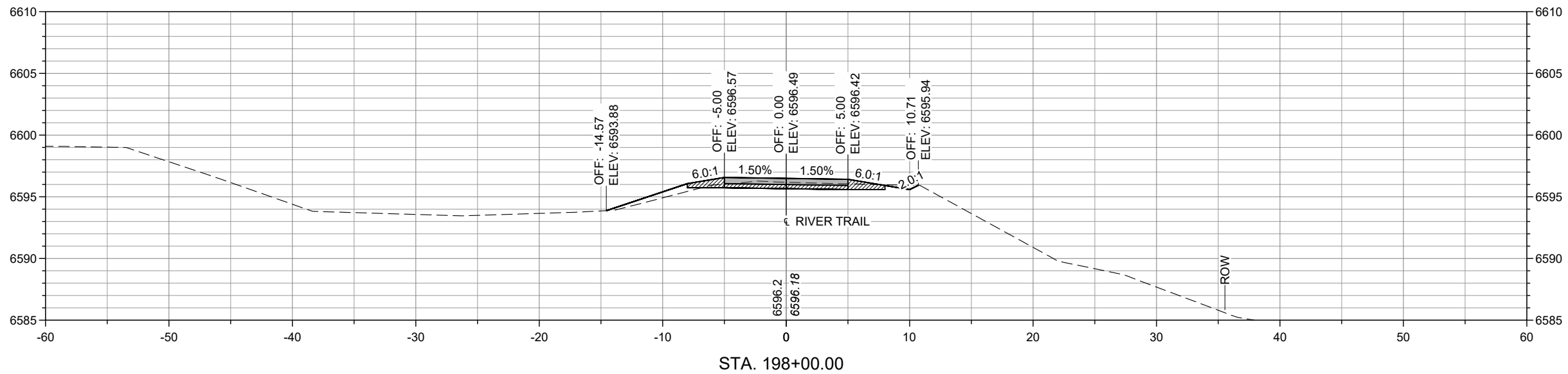
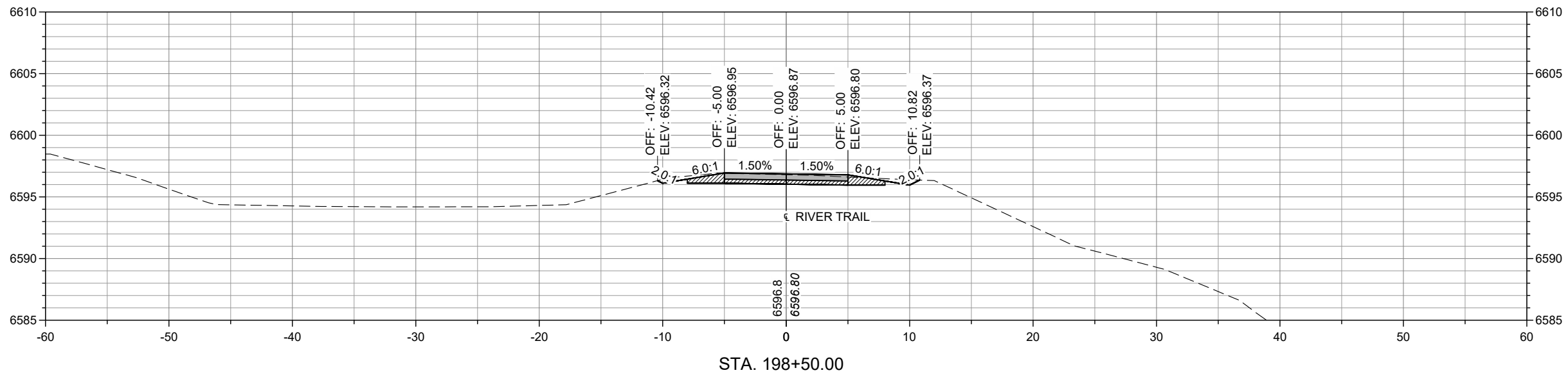
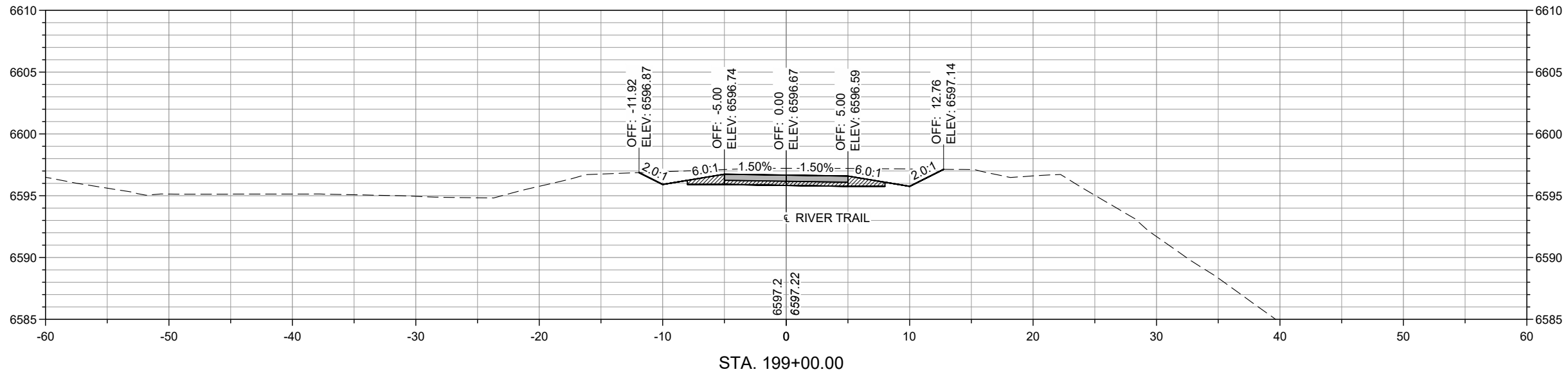
I/R	DATE	DESCRIPTION

KEY PLAN

PROJECT NUMBER
 357-7708

SHEET TITLE
 RIVER TRAIL
 CROSS SECTIONS

SHEET NUMBER
 14 - 17



RIVER TRAIL CROSS SECTIONS

ISSUE/REVISION

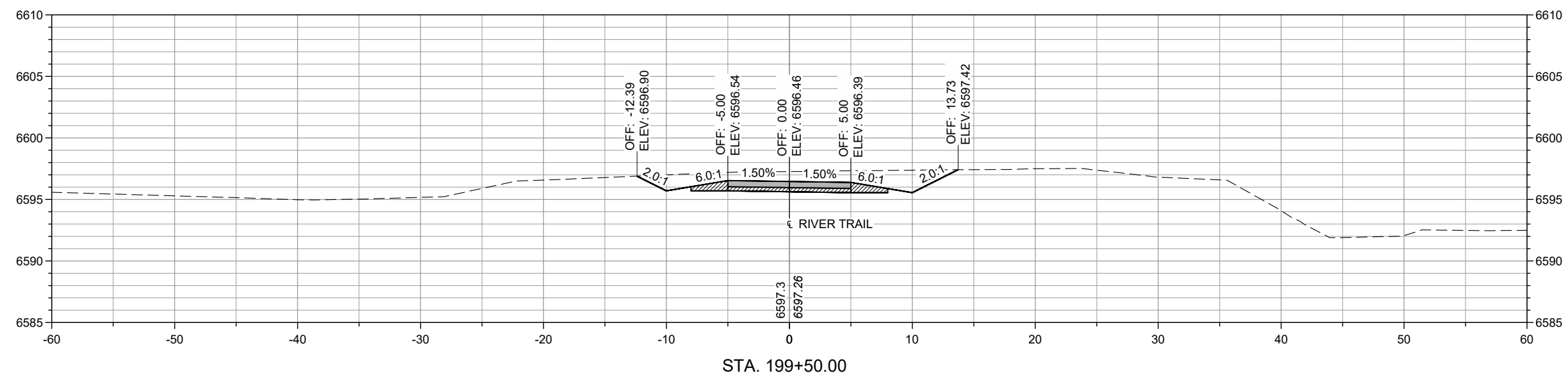
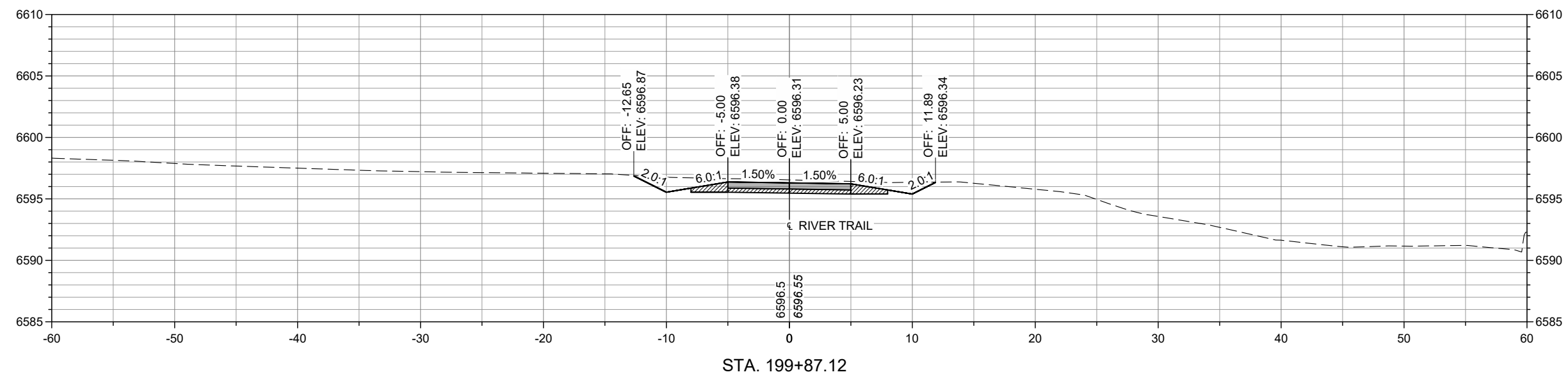
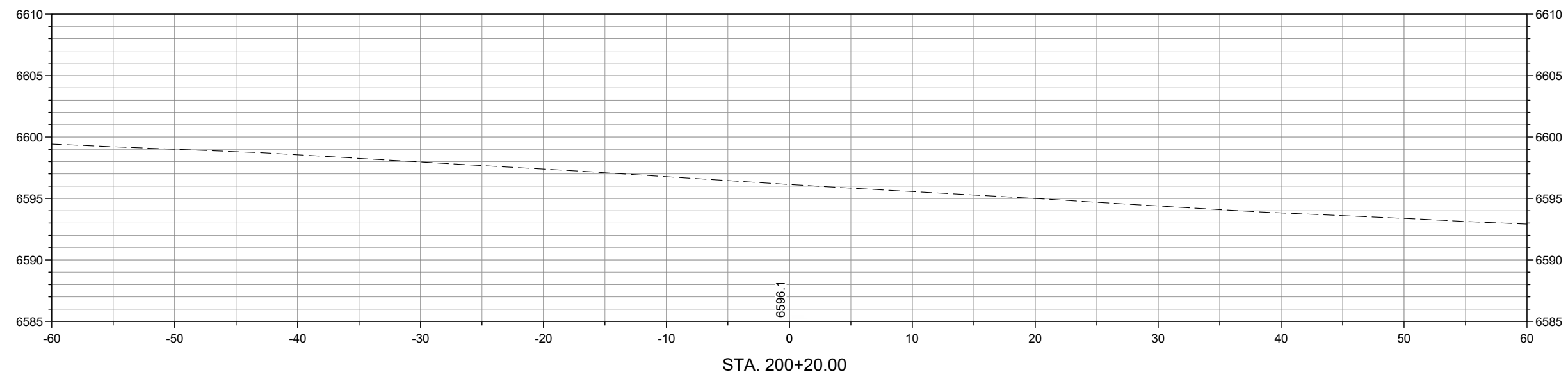
I/R	DATE	DESCRIPTION

KEY PLAN

PROJECT NUMBER
 357-7708

SHEET TITLE
 RIVER TRAIL
 CROSS SECTIONS

SHEET NUMBER
 14 - 18



RIVER TRAIL CROSS SECTIONS

Project Management Initials: Designer: CDS Checked: RKR Approved: MM
 ANSI B - 11 x 17

Last saved by: CALVIN.SANCHEZ(2023-06-22) Last Plotted: 2023-08-24
 Filename: c:\pwworking\usm\dm\1909\SRFG_XSect RT.dwg

ISSUE/REVISION

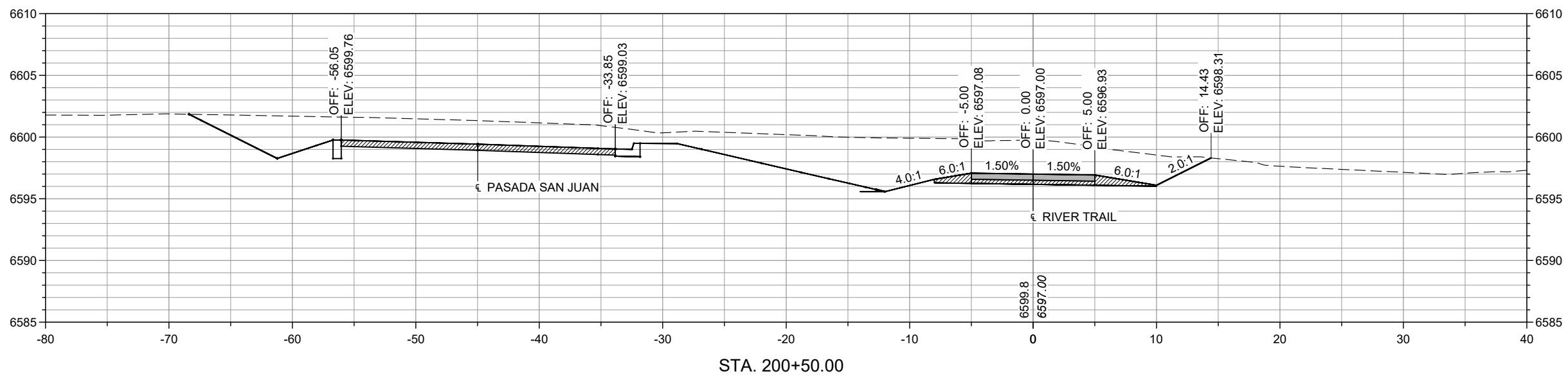
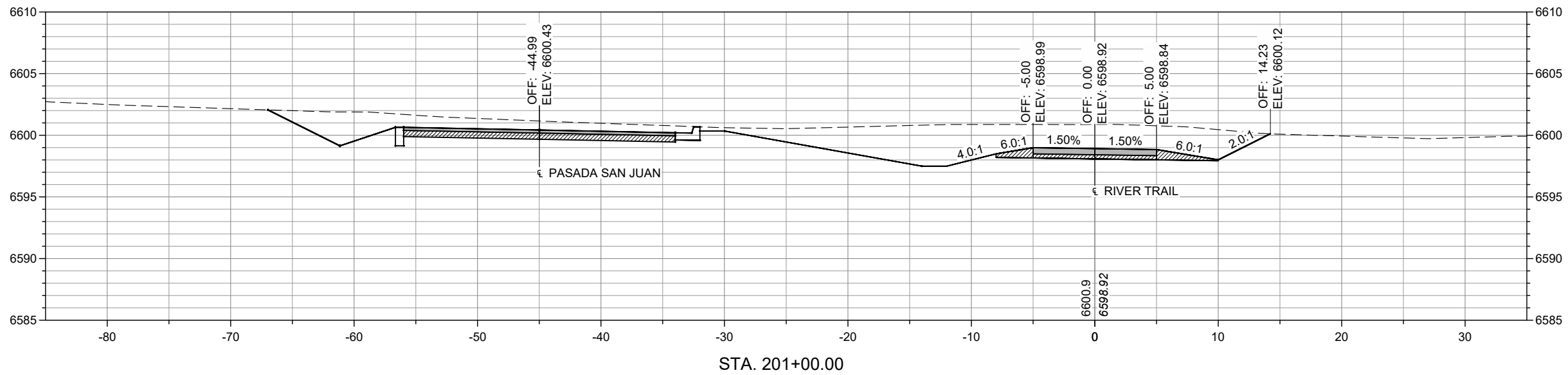
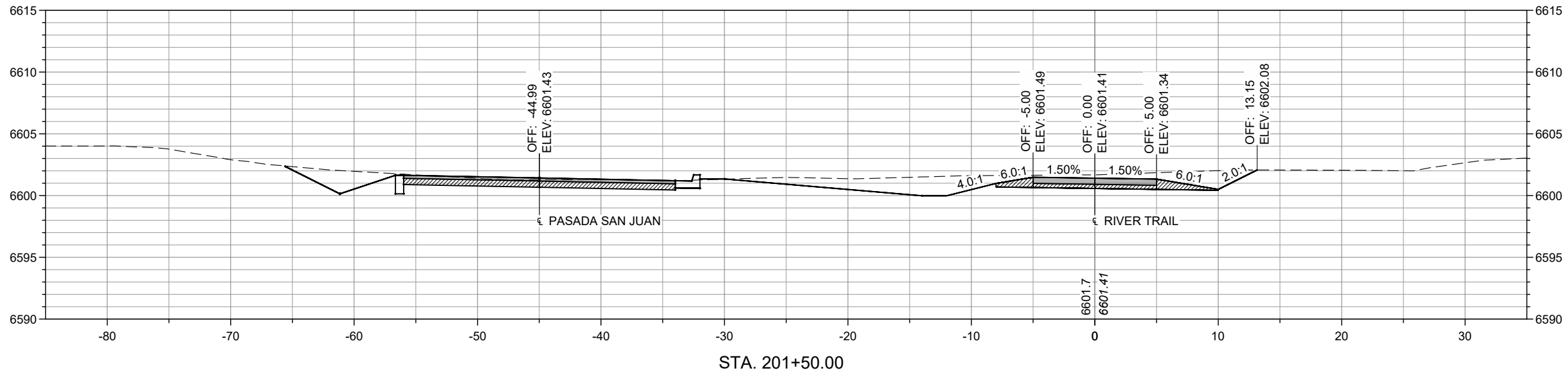
I/R	DATE	DESCRIPTION

KEY PLAN

PROJECT NUMBER
 357-7708

SHEET TITLE
 RIVER TRAIL
 CROSS SECTIONS

SHEET NUMBER
 14 - 19



RIVER TRAIL CROSS SECTIONS

ISSUE/REVISION

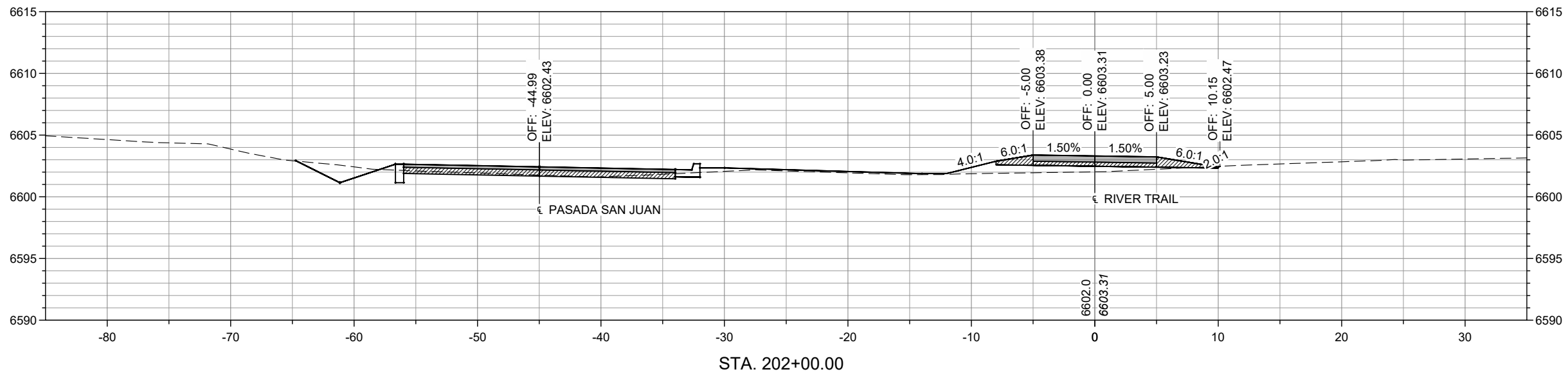
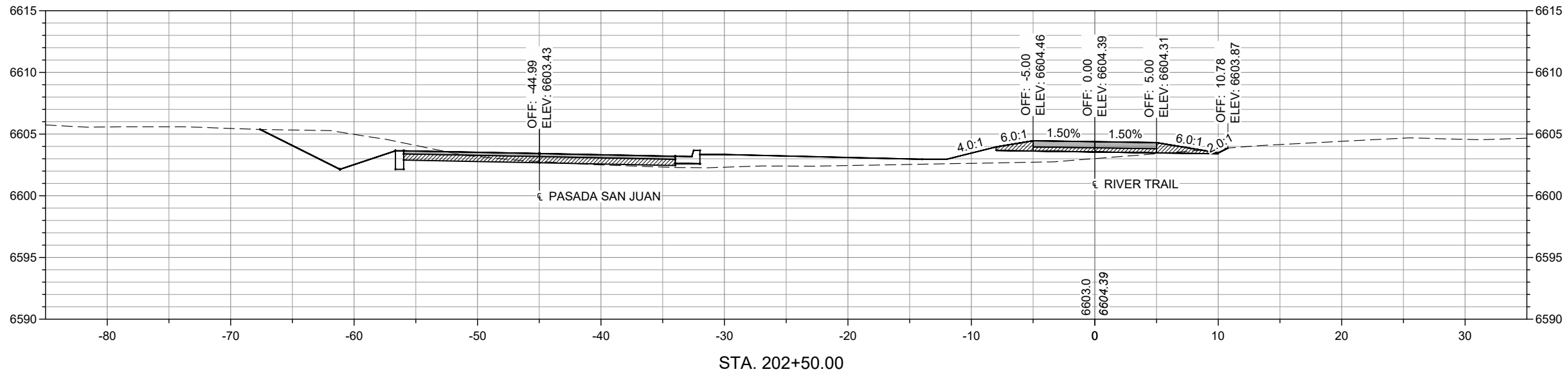
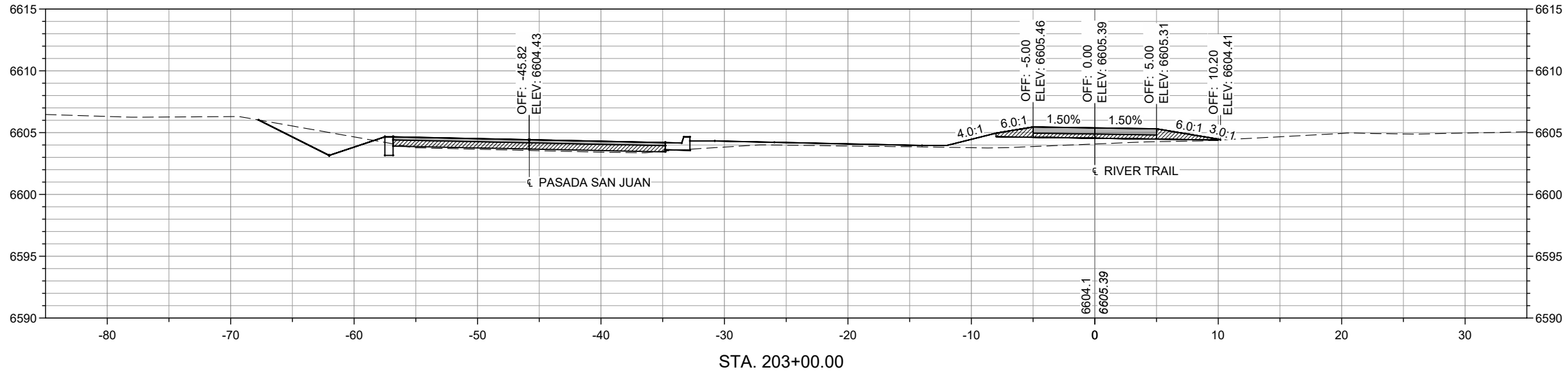
I/R	DATE	DESCRIPTION

KEY PLAN

PROJECT NUMBER
 357-7708

SHEET TITLE
 RIVER TRAIL
 CROSS SECTIONS

SHEET NUMBER
 14 - 20



RIVER TRAIL CROSS SECTIONS

ISSUE/REVISION

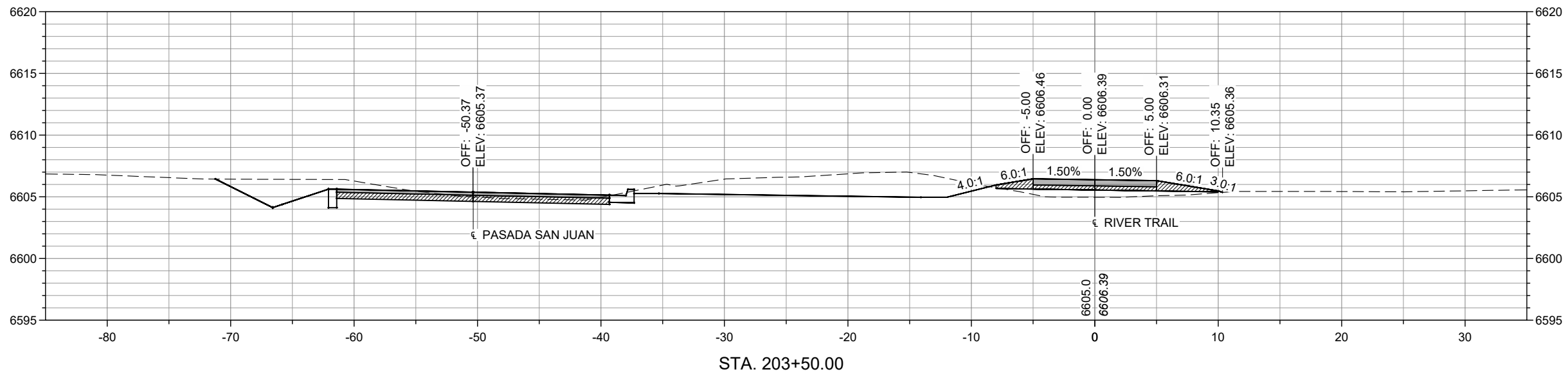
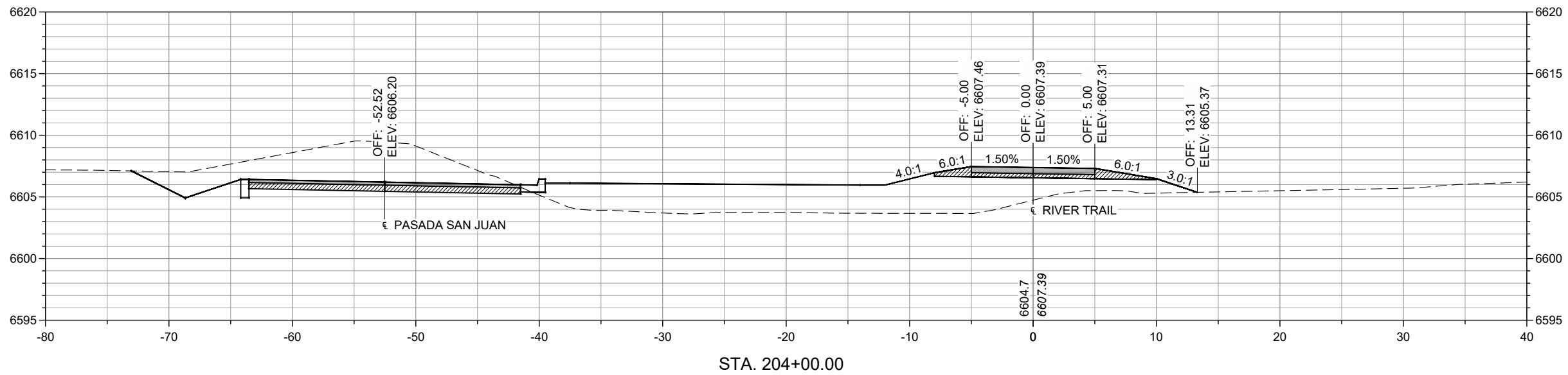
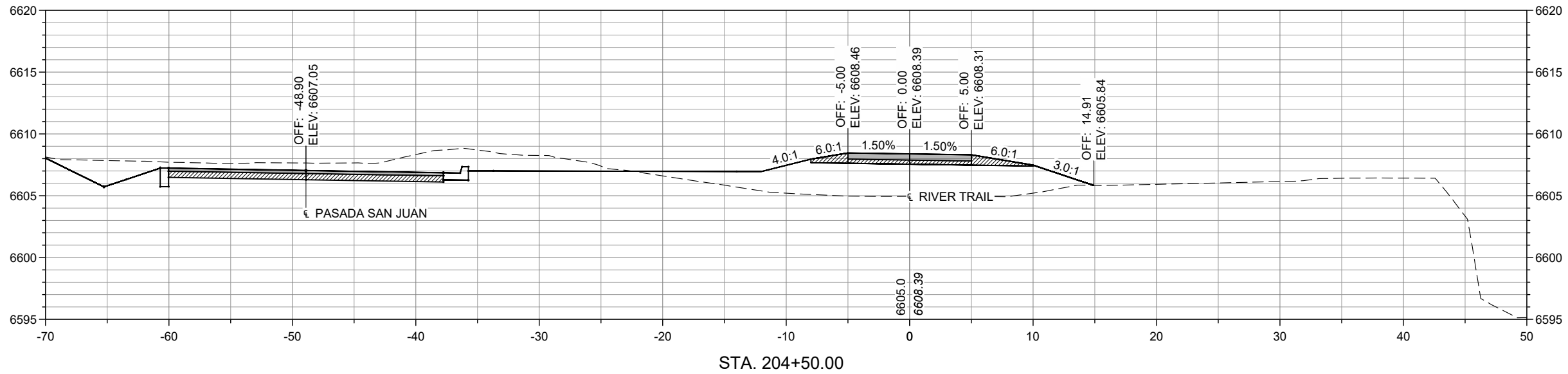
I/R	DATE	DESCRIPTION

KEY PLAN

PROJECT NUMBER
 357-7708

SHEET TITLE
 RIVER TRAIL
 CROSS SECTIONS

SHEET NUMBER
 14 - 21



RIVER TRAIL CROSS SECTIONS

ISSUE/REVISION

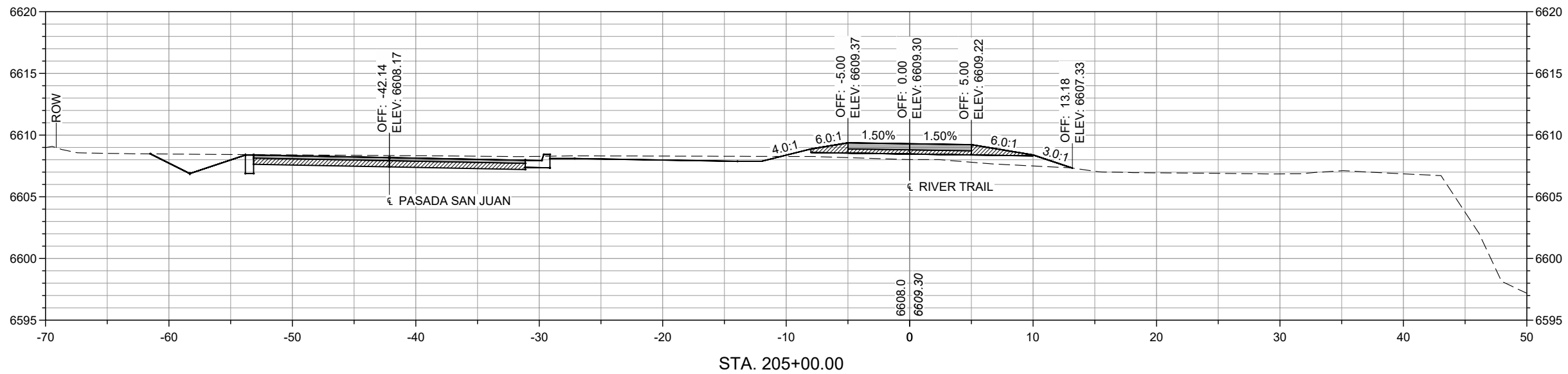
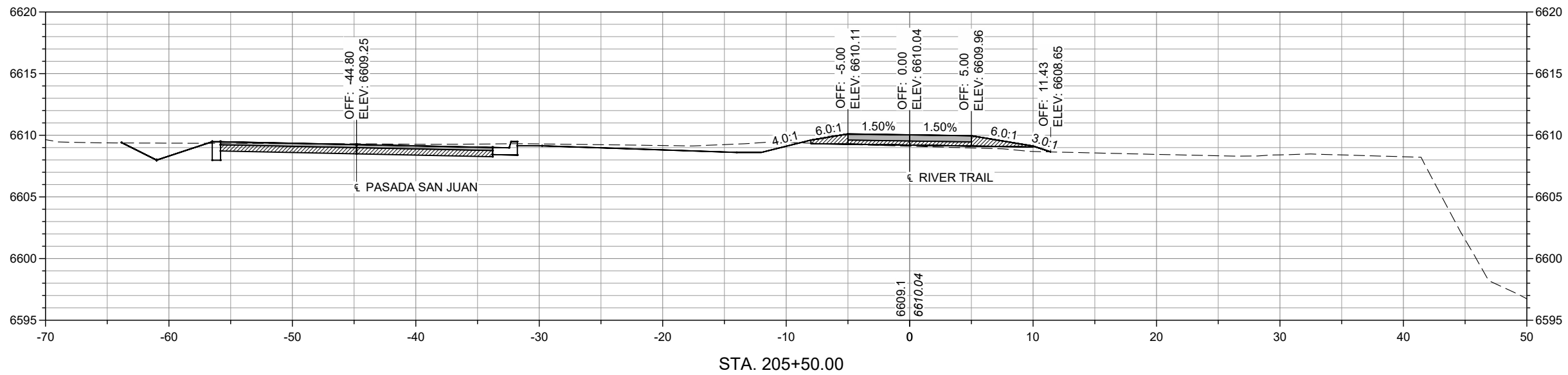
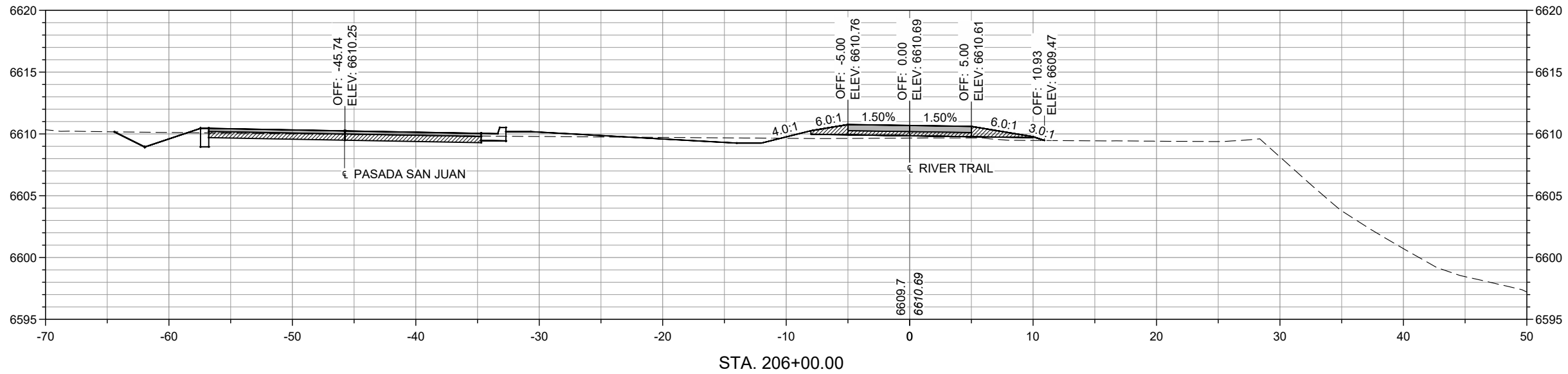
I/R	DATE	DESCRIPTION

KEY PLAN

PROJECT NUMBER
 357-7708

SHEET TITLE
 RIVER TRAIL
 CROSS SECTIONS

SHEET NUMBER
 14 - 22



RIVER TRAIL CROSS SECTIONS

ISSUE/REVISION

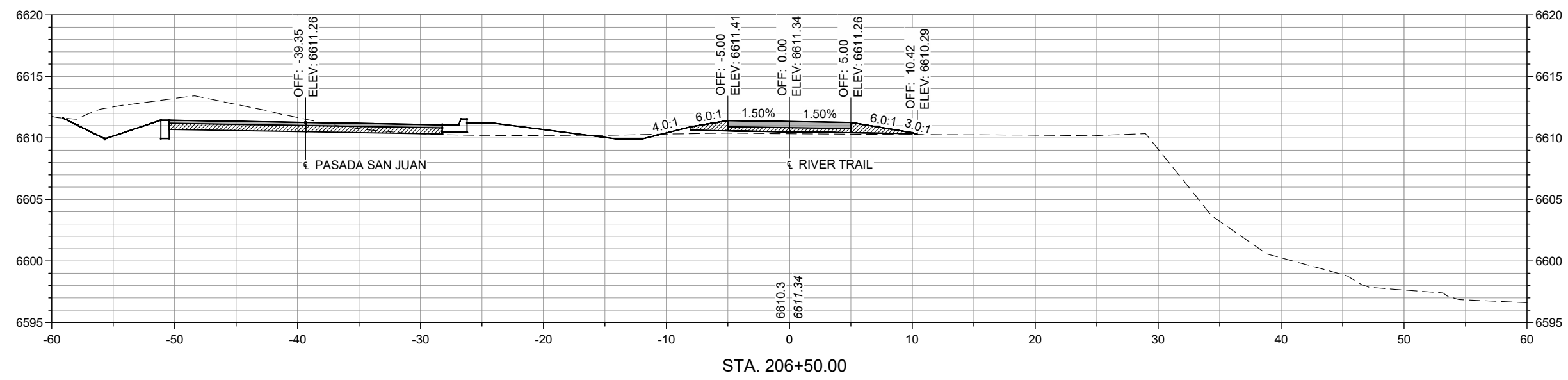
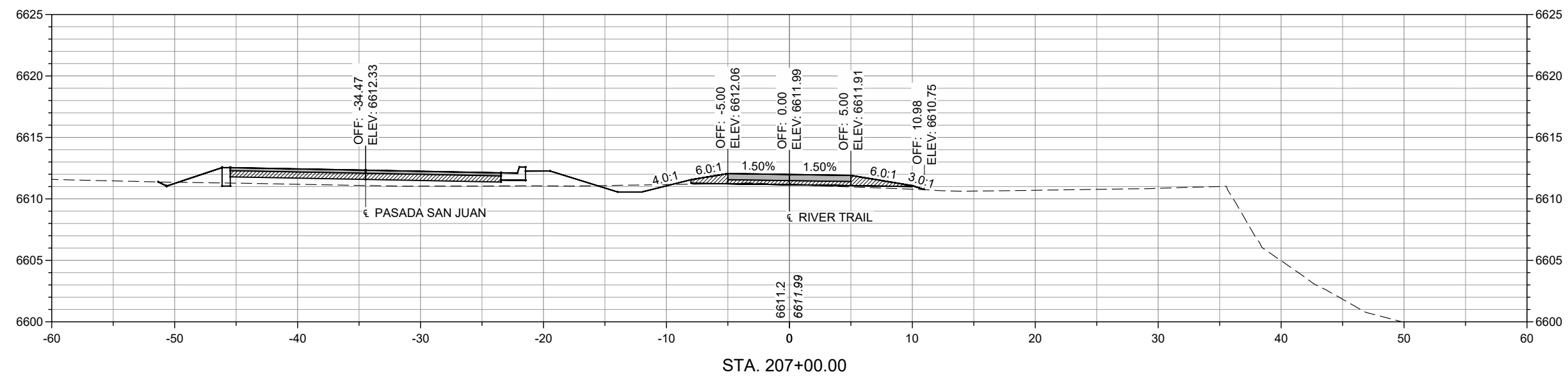
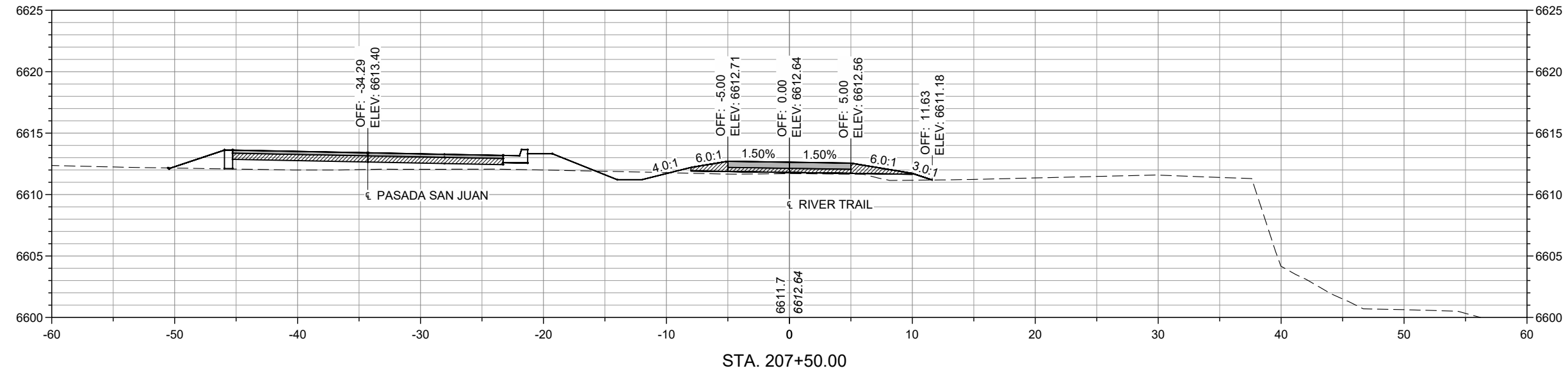
I/R	DATE	DESCRIPTION

KEY PLAN

PROJECT NUMBER
 357-7708

SHEET TITLE
 RIVER TRAIL CROSS SECTIONS

SHEET NUMBER
 14 - 23



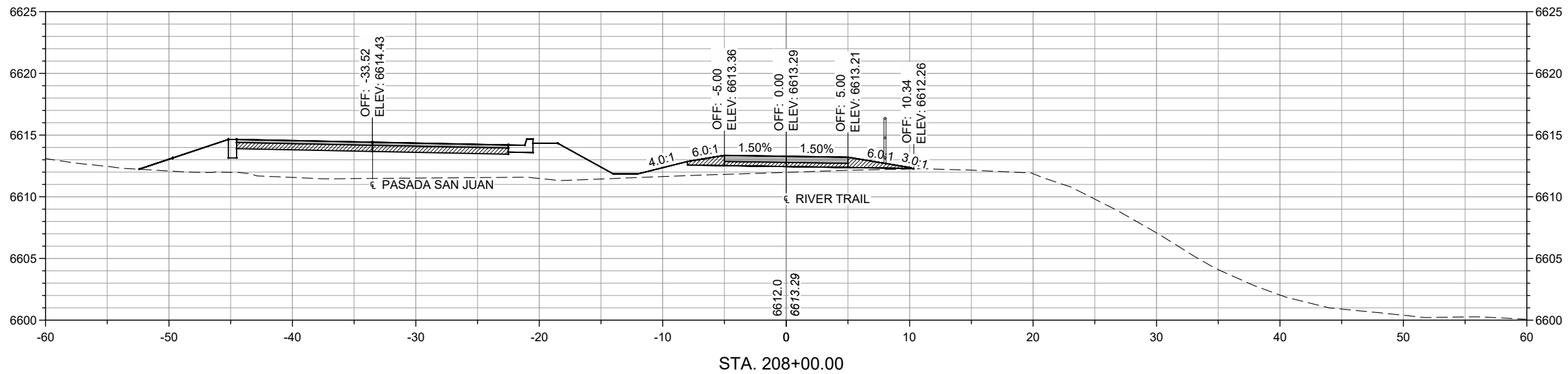
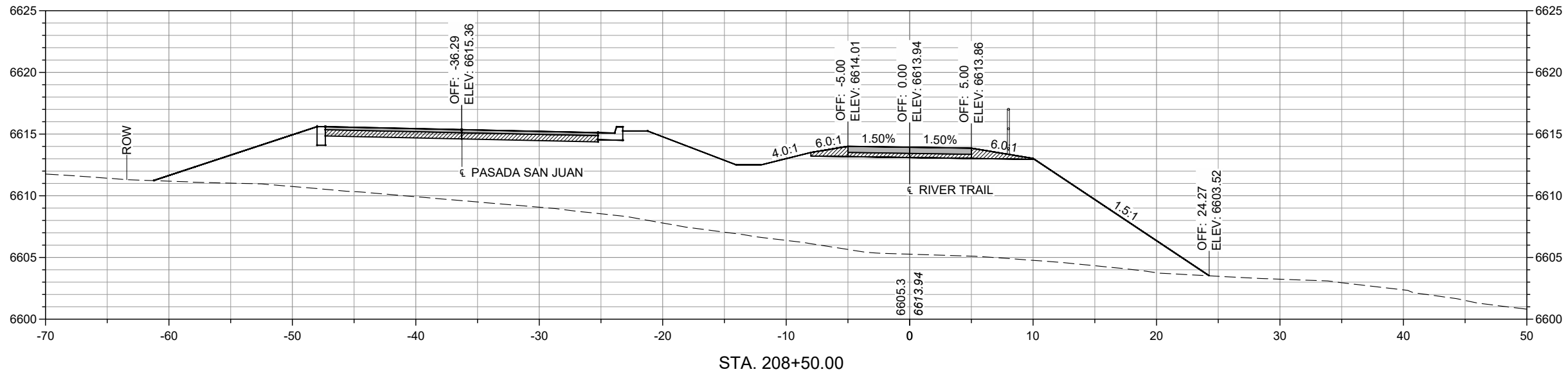
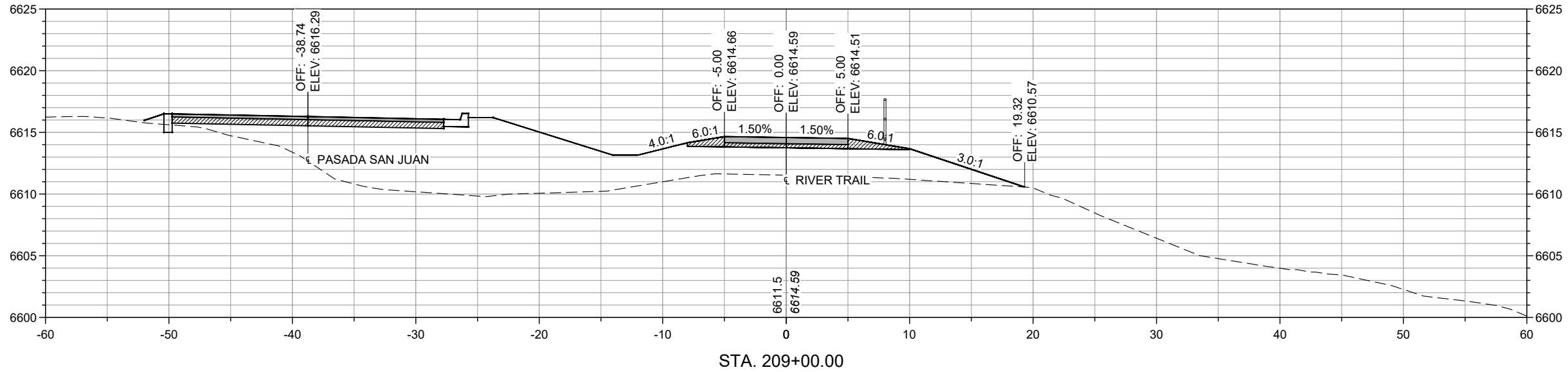
RIVER TRAIL CROSS SECTIONS

I/R	DATE	DESCRIPTION

357-7708

RIVER TRAIL
 CROSS SECTIONS

14 - 24



RIVER TRAIL CROSS SECTIONS

ISSUE/REVISION

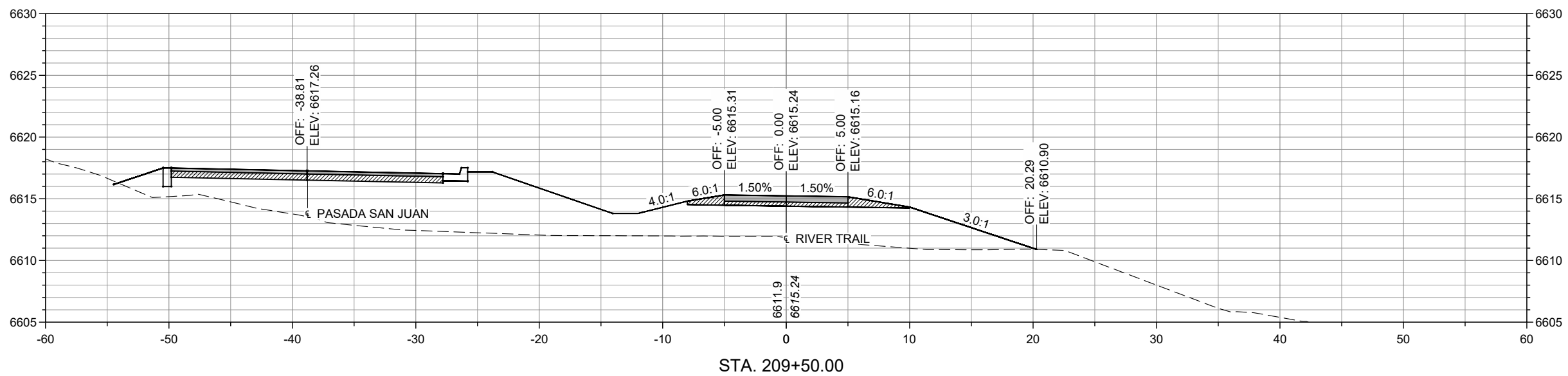
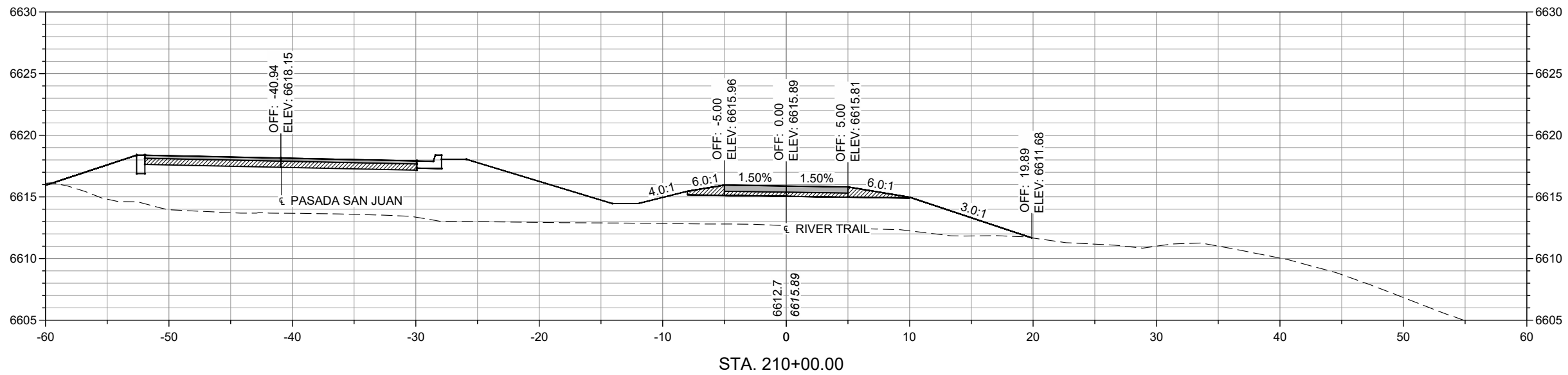
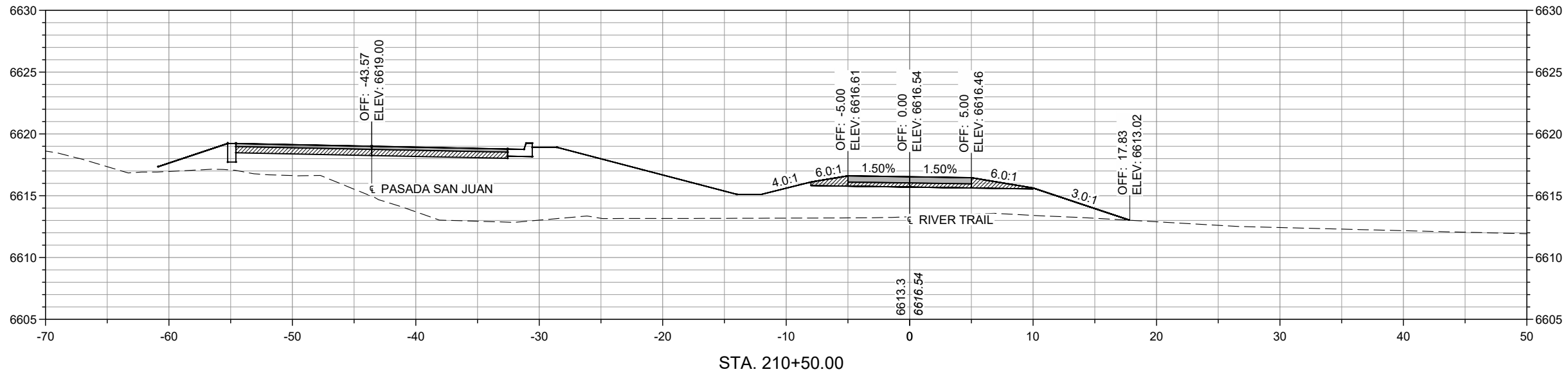
I/R	DATE	DESCRIPTION

KEY PLAN

PROJECT NUMBER
 357-7708

SHEET TITLE
 RIVER TRAIL CROSS SECTIONS

SHEET NUMBER
 14 - 25



RIVER TRAIL CROSS SECTIONS

ISSUE/REVISION

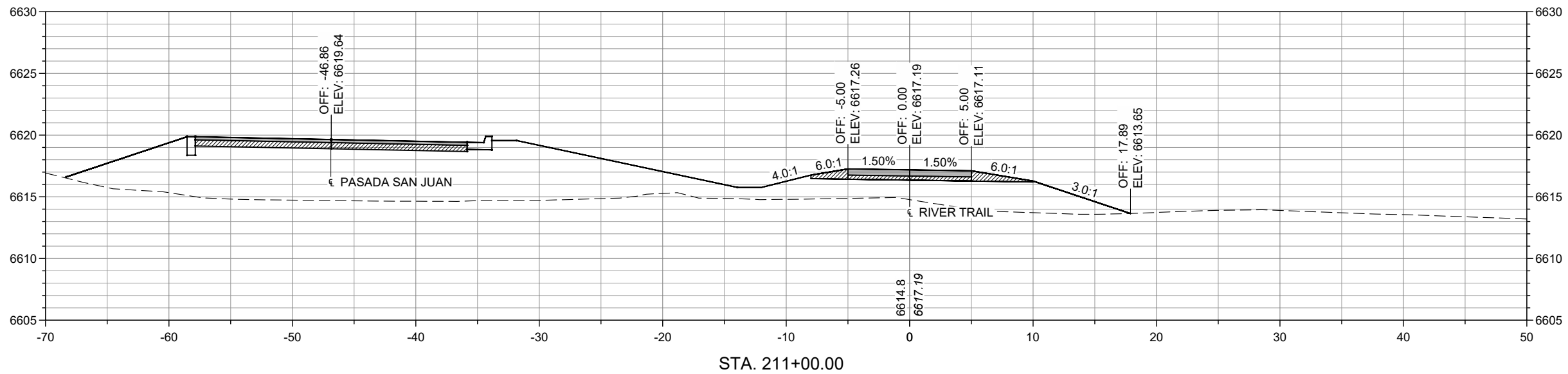
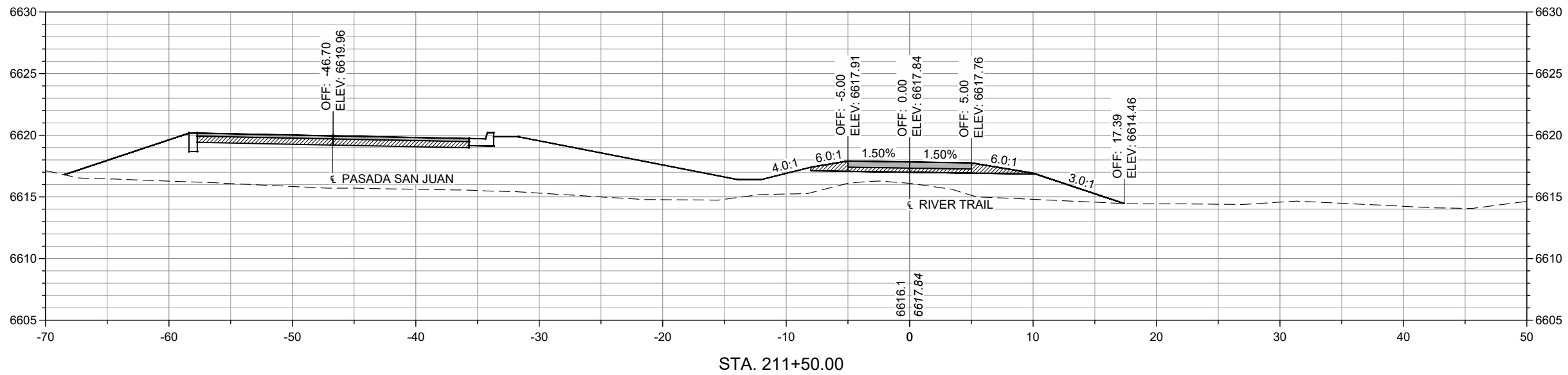
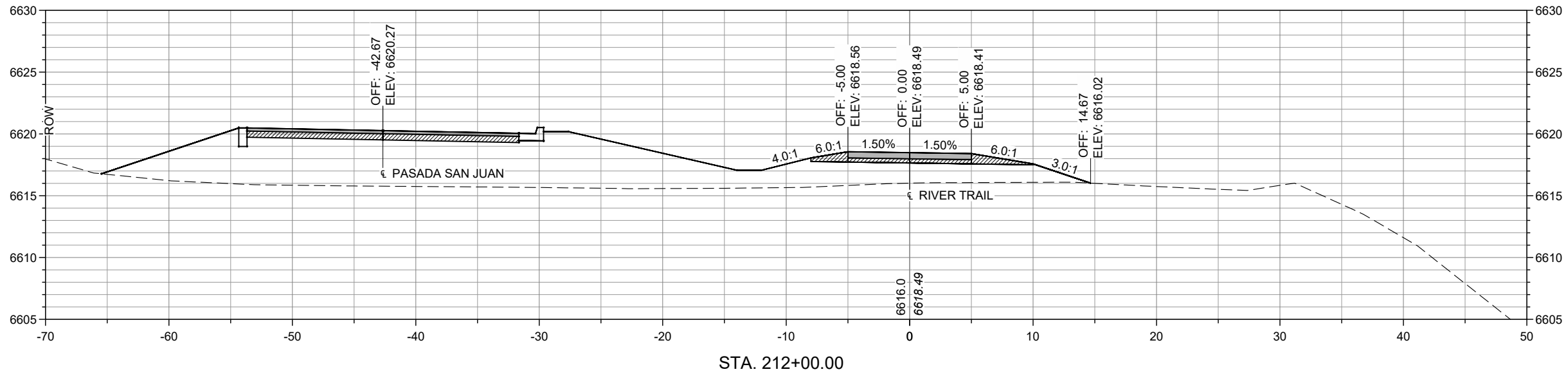
I/R	DATE	DESCRIPTION

KEY PLAN

PROJECT NUMBER
 357-7708

SHEET TITLE
 RIVER TRAIL
 CROSS SECTIONS

SHEET NUMBER
 14 - 26



RIVER TRAIL CROSS SECTIONS

ISSUE/REVISION

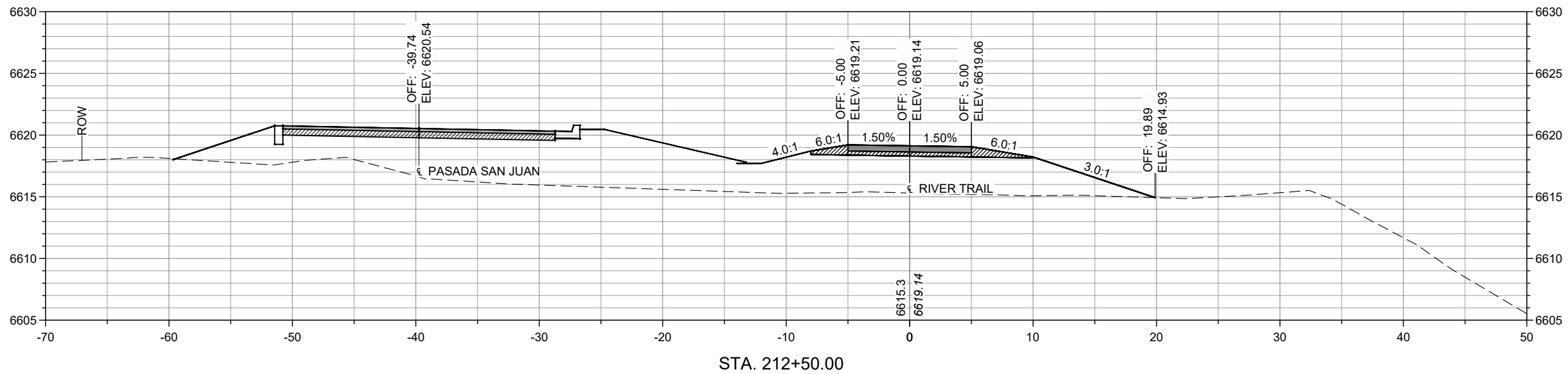
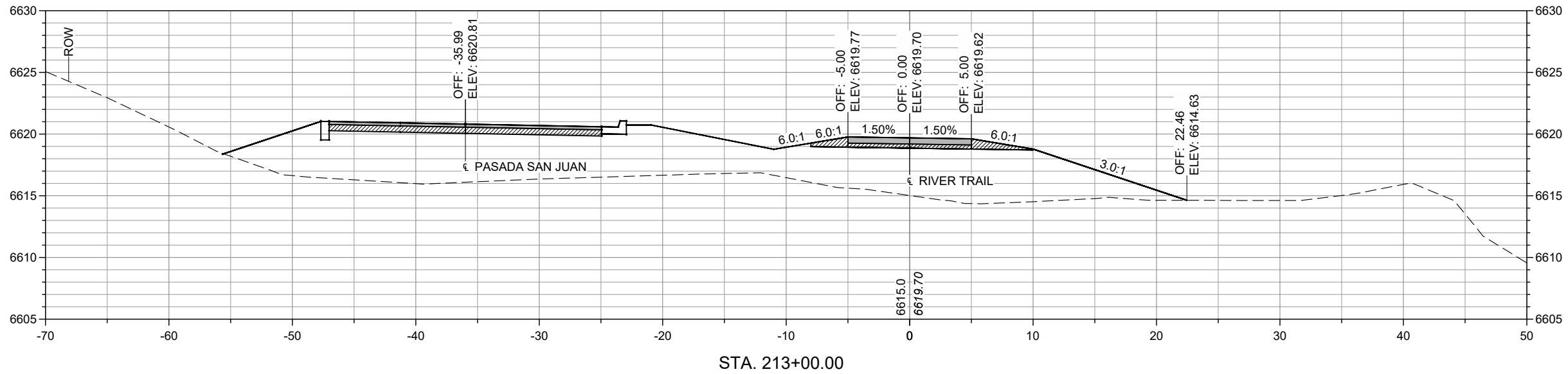
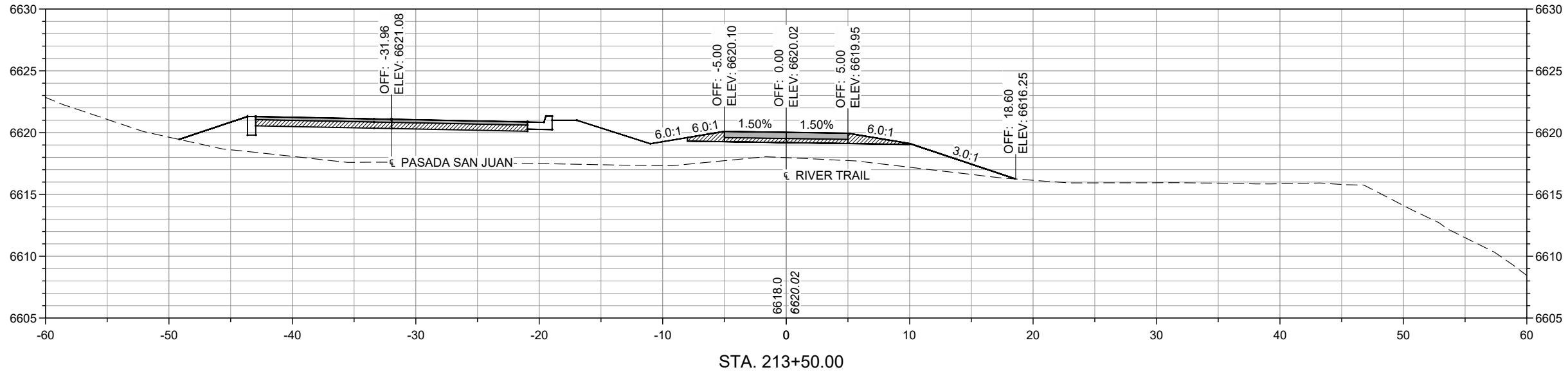
I/R	DATE	DESCRIPTION

KEY PLAN

PROJECT NUMBER
 357-7708

SHEET TITLE
 RIVER TRAIL
 CROSS SECTIONS

SHEET NUMBER
 14 - 27



RIVER TRAIL CROSS SECTIONS

ISSUE/REVISION

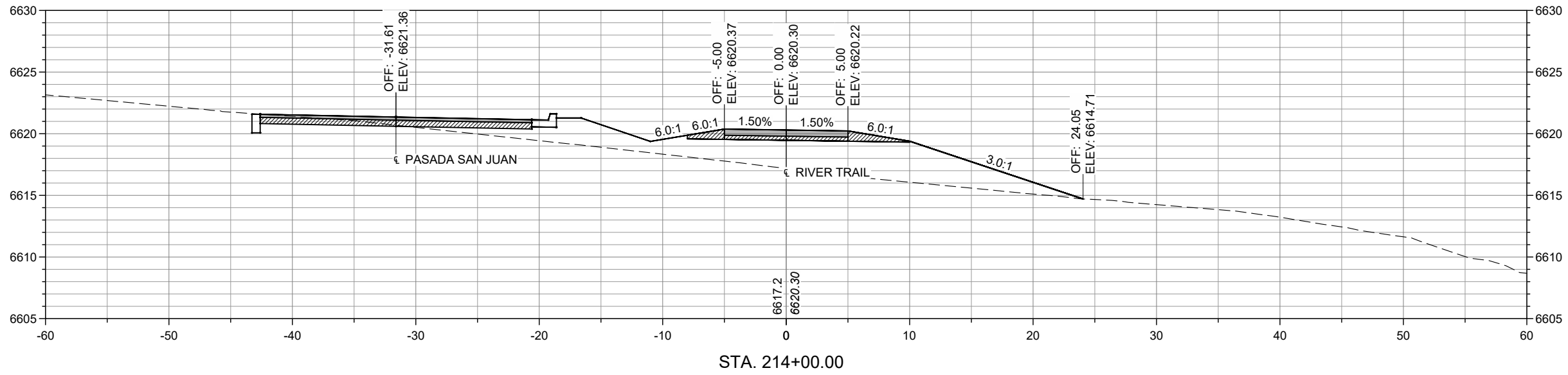
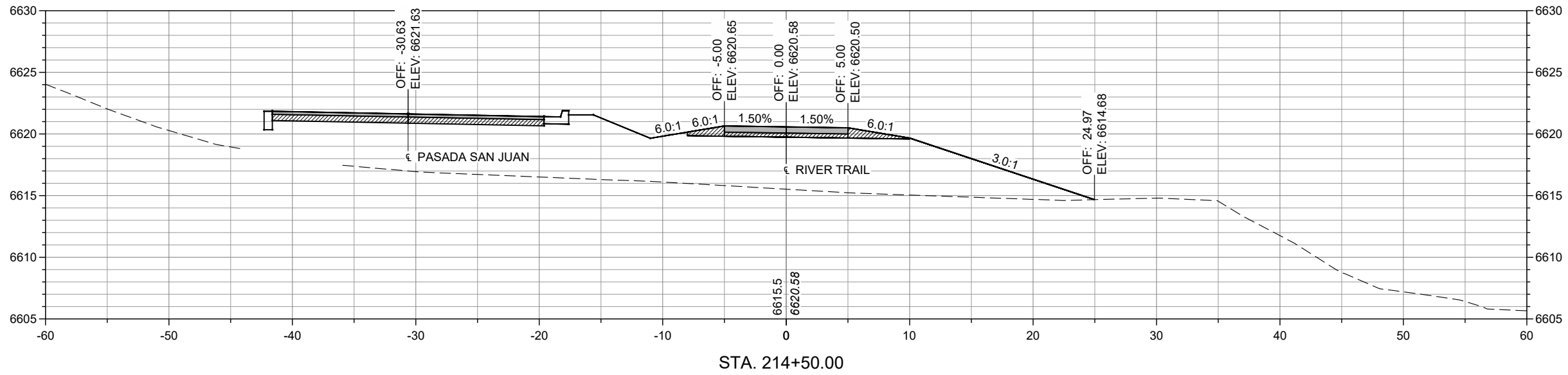
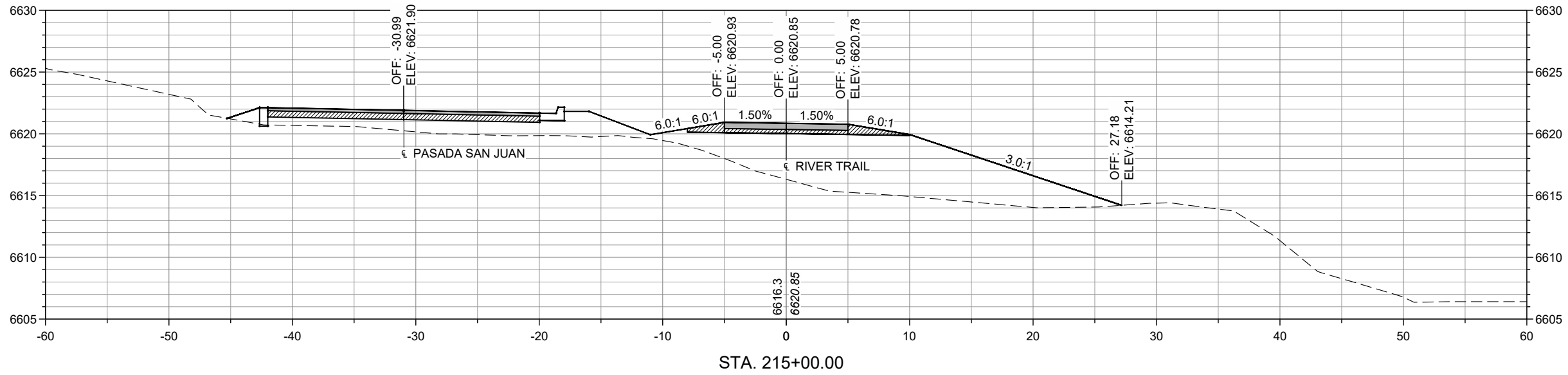
I/R	DATE	DESCRIPTION

KEY PLAN

PROJECT NUMBER
 357-7708

SHEET TITLE
 RIVER TRAIL
 CROSS SECTIONS

SHEET NUMBER
 14 - 28



RIVER TRAIL CROSS SECTIONS

ISSUE/REVISION

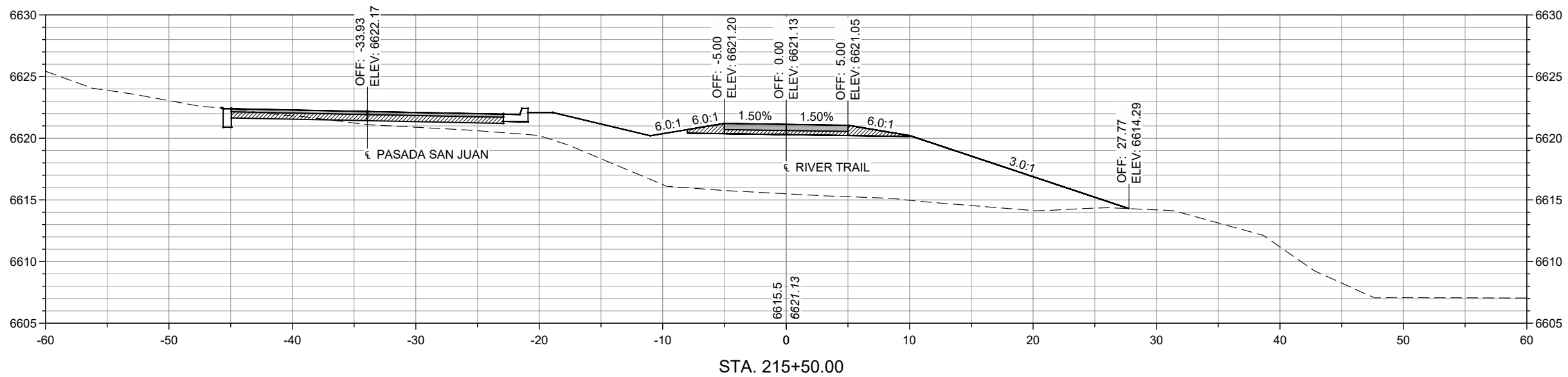
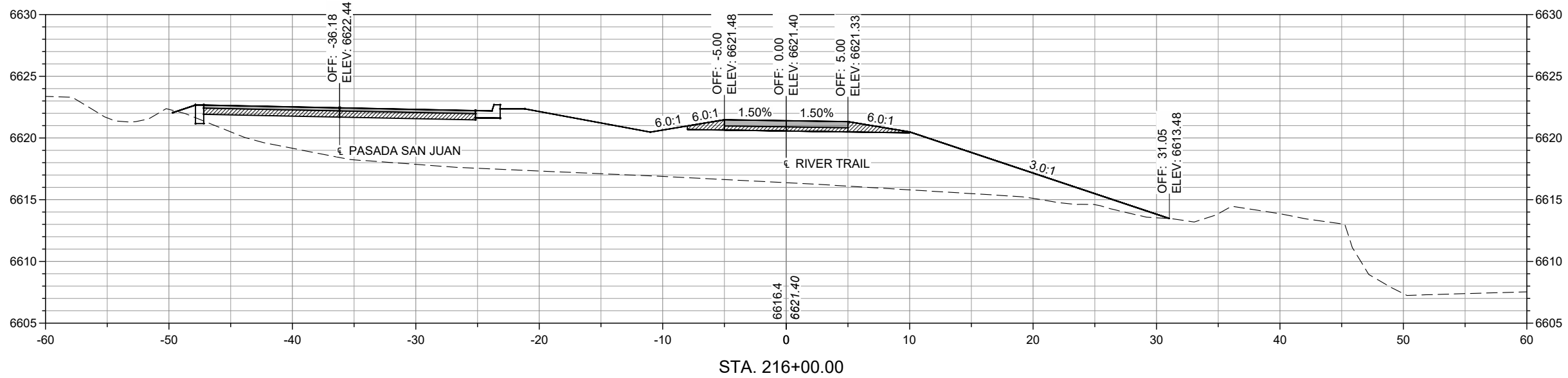
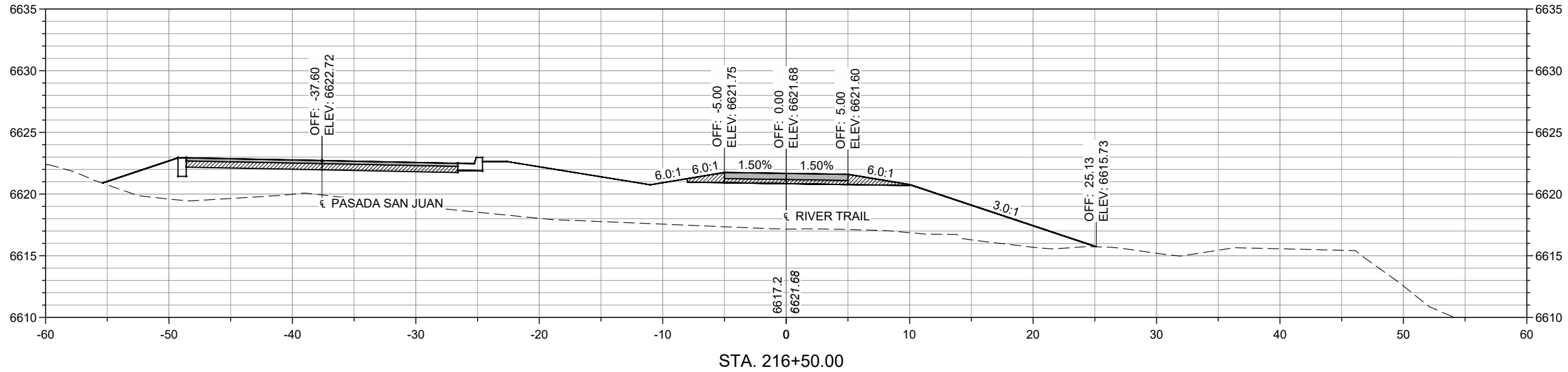
I/R	DATE	DESCRIPTION

KEY PLAN

PROJECT NUMBER
 357-7708

SHEET TITLE
 RIVER TRAIL
 CROSS SECTIONS

SHEET NUMBER
 14 - 29



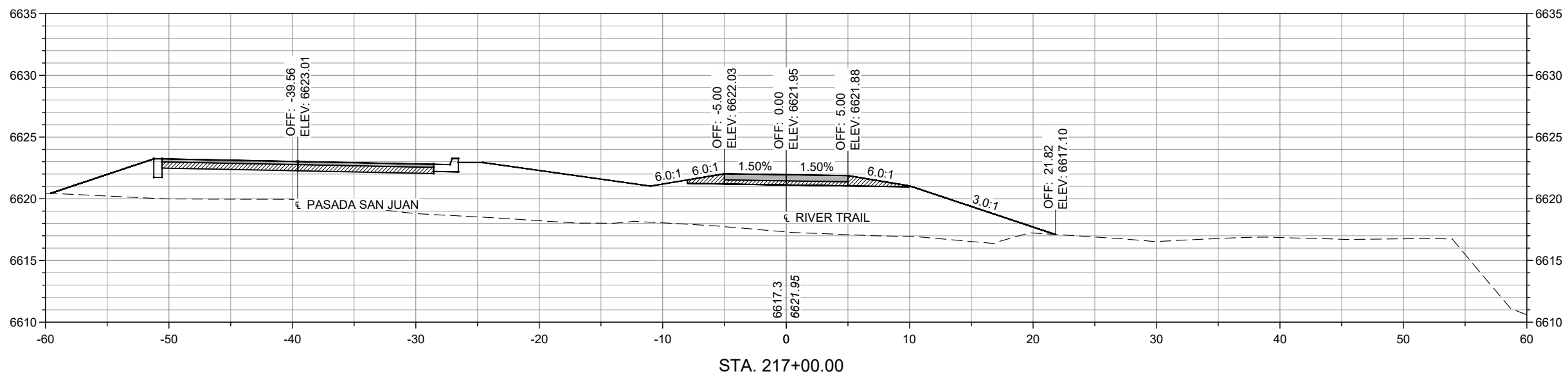
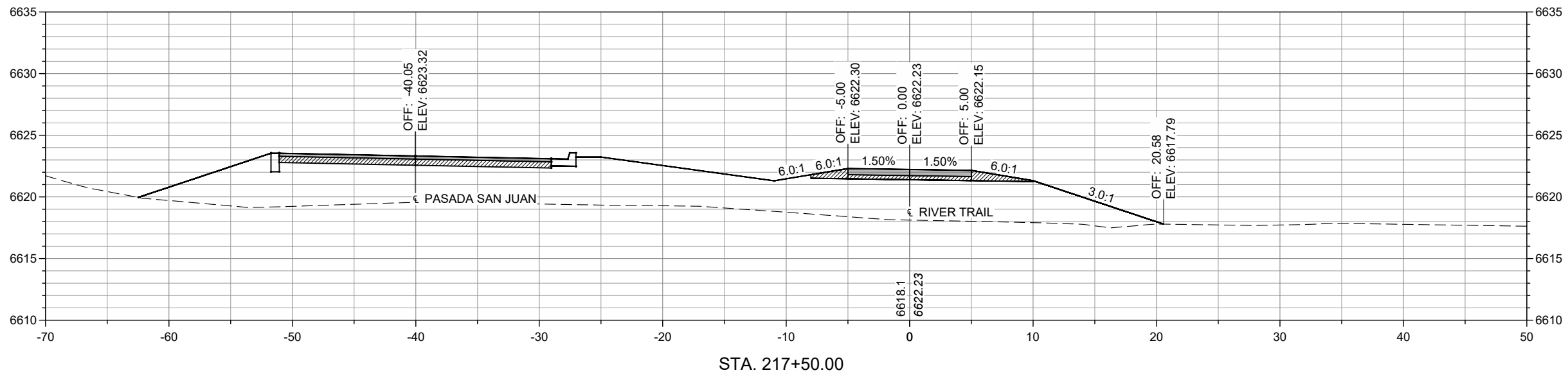
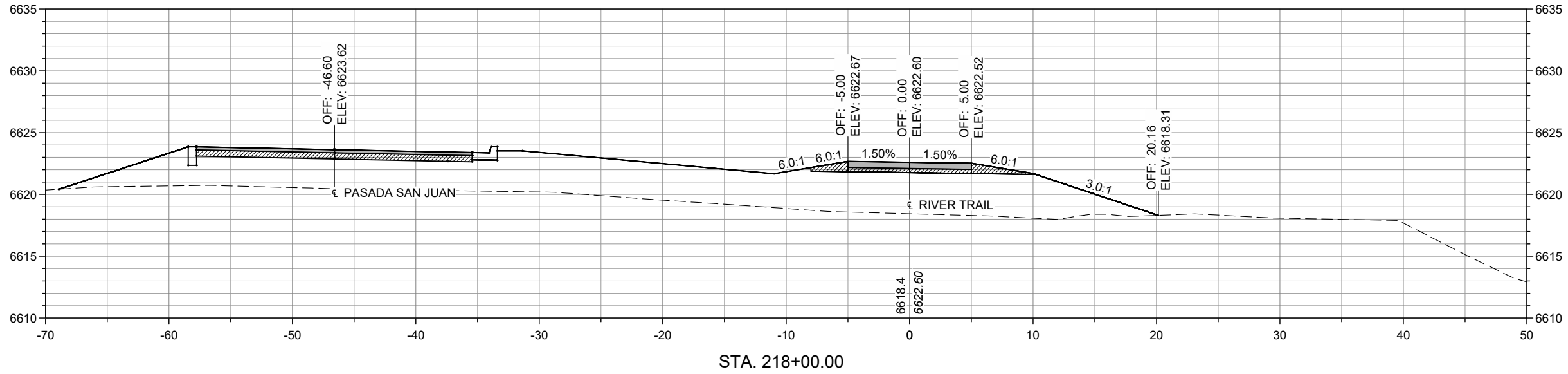
RIVER TRAIL CROSS SECTIONS

I/R	DATE	DESCRIPTION

357-7708

RIVER TRAIL CROSS SECTIONS

14 - 30



RIVER TRAIL CROSS SECTIONS

ISSUE/REVISION

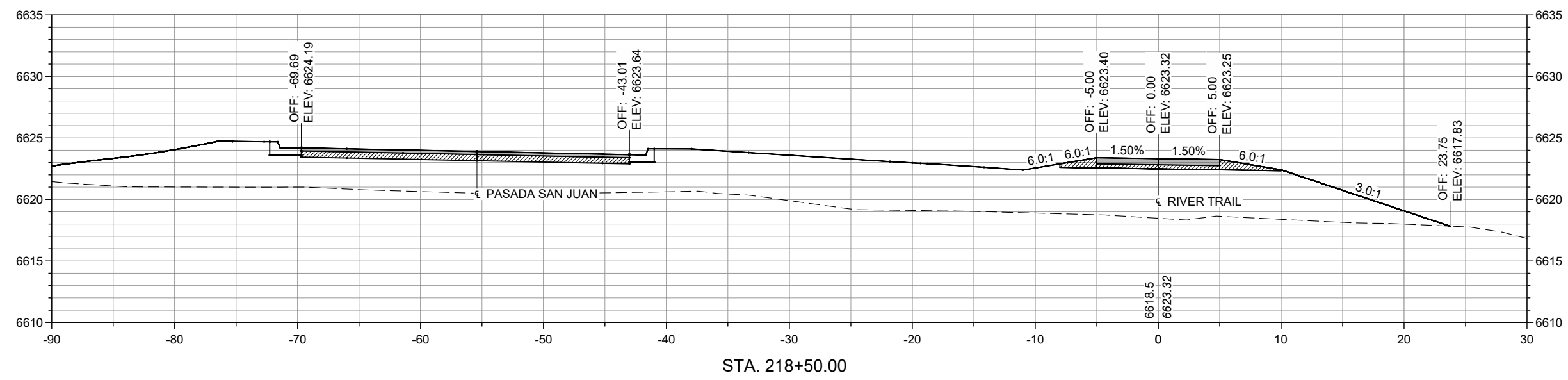
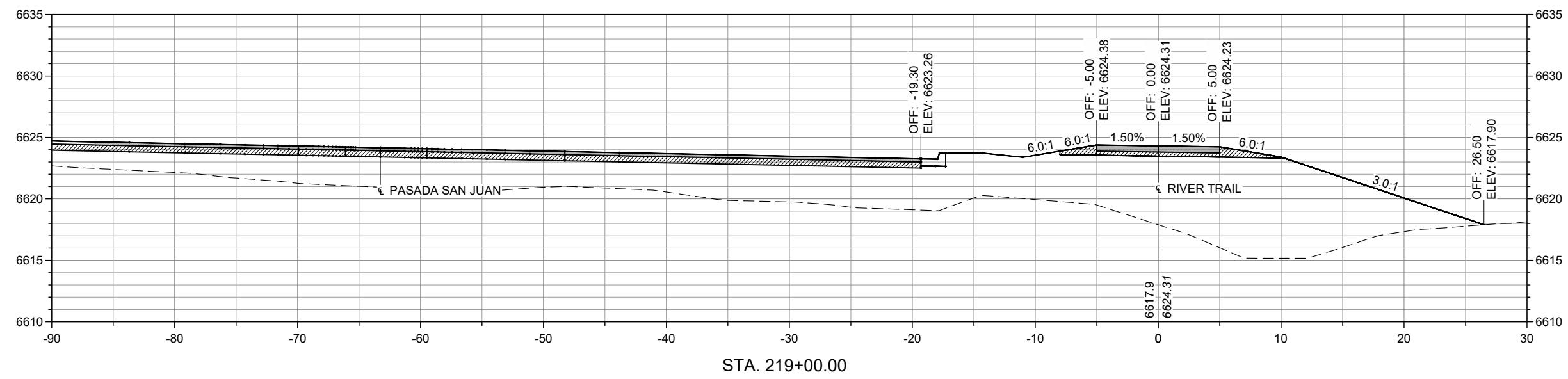
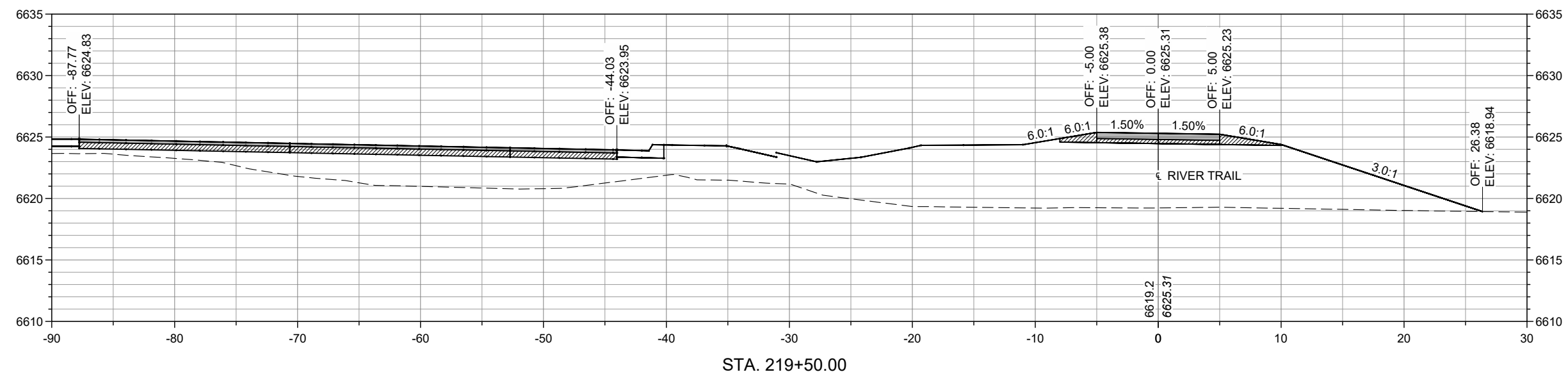
I/R	DATE	DESCRIPTION

KEY PLAN

PROJECT NUMBER
 357-7708

SHEET TITLE
 RIVER TRAIL
 CROSS SECTIONS

SHEET NUMBER
 14 - 31



RIVER TRAIL CROSS SECTIONS

Project Management Initials: Designer: CDS Checked: RKR Approved: MM
 ANSI B - 11 x 17
 Last saved by: CALVIN.SANCHEZ(2023-08-22) Last Plotted: 2023-08-24
 Filename: c:\pwworking\usm\dm\ms01909\SRFG_XSect RT.dwg

ISSUE/REVISION

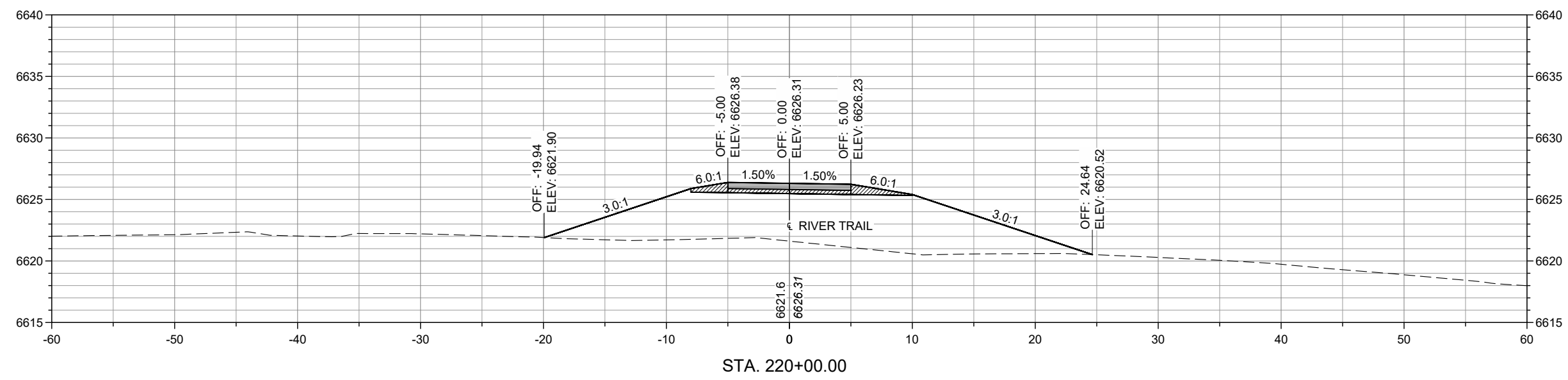
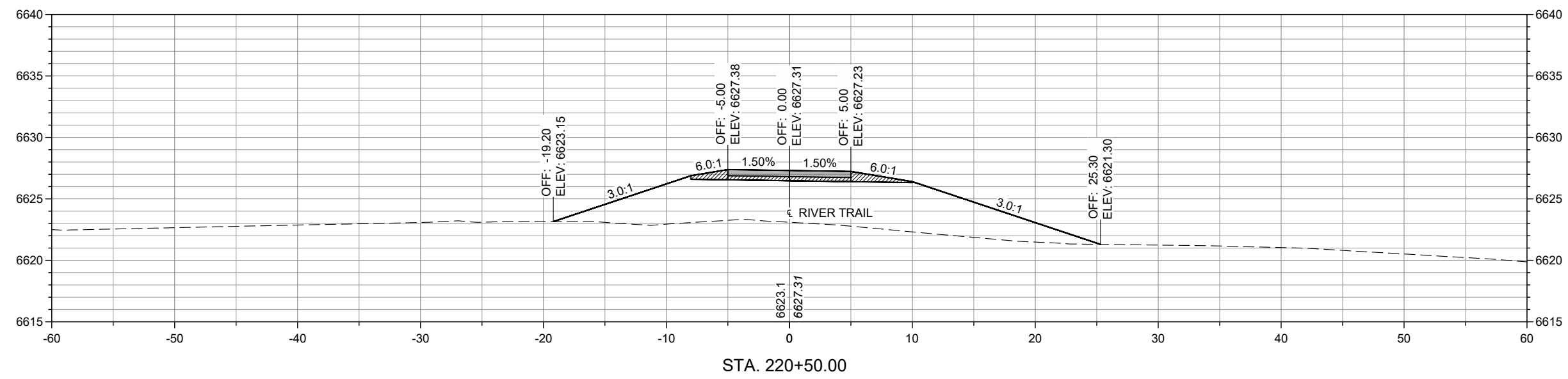
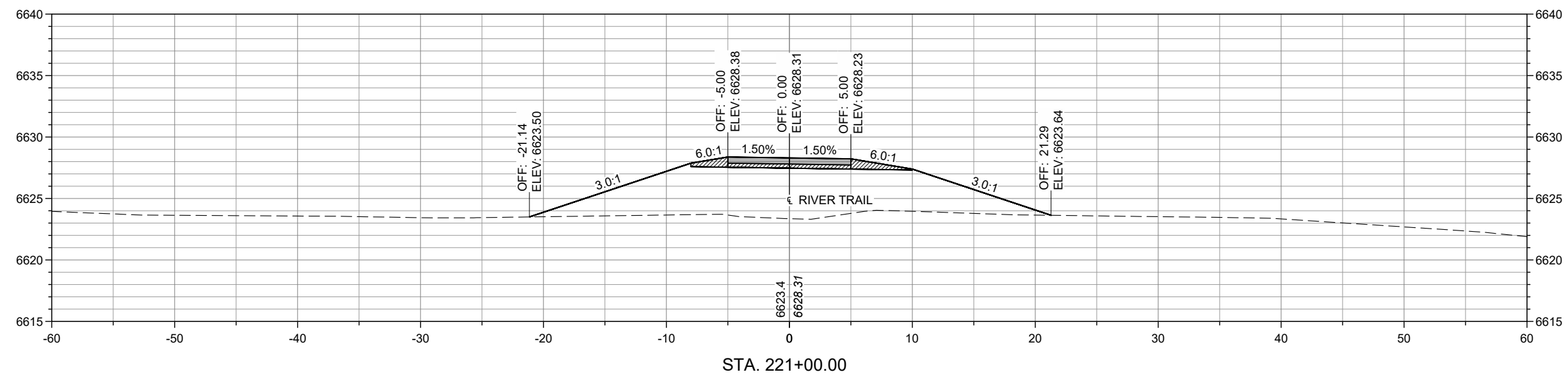
I/R	DATE	DESCRIPTION

KEY PLAN

PROJECT NUMBER
 357-7708

SHEET TITLE
 RIVER TRAIL
 CROSS SECTIONS

SHEET NUMBER
 14 - 32



RIVER TRAIL CROSS SECTIONS

Project Management Initials: Designer: CDS Checked: RKR Approved: MM
 ANSI B - 11 x 17
 Last saved by: CALVIN SANCHEZ(2023-06-22) Last Plotted: 2023-08-24
 Filename: c:\pwworking\usm\dm\ms01908\SRFG_XSect RT.dwg

ISSUE/REVISION

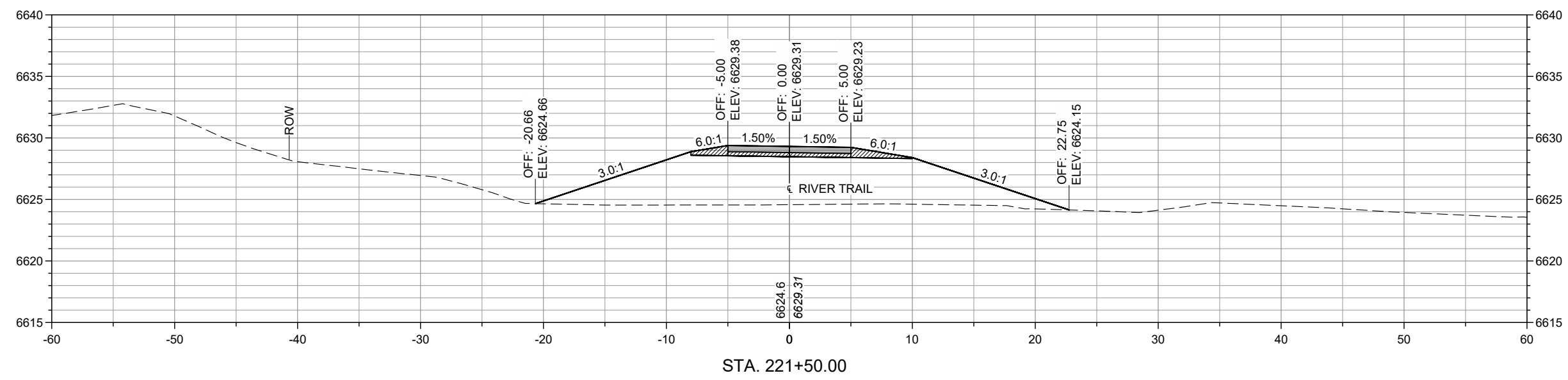
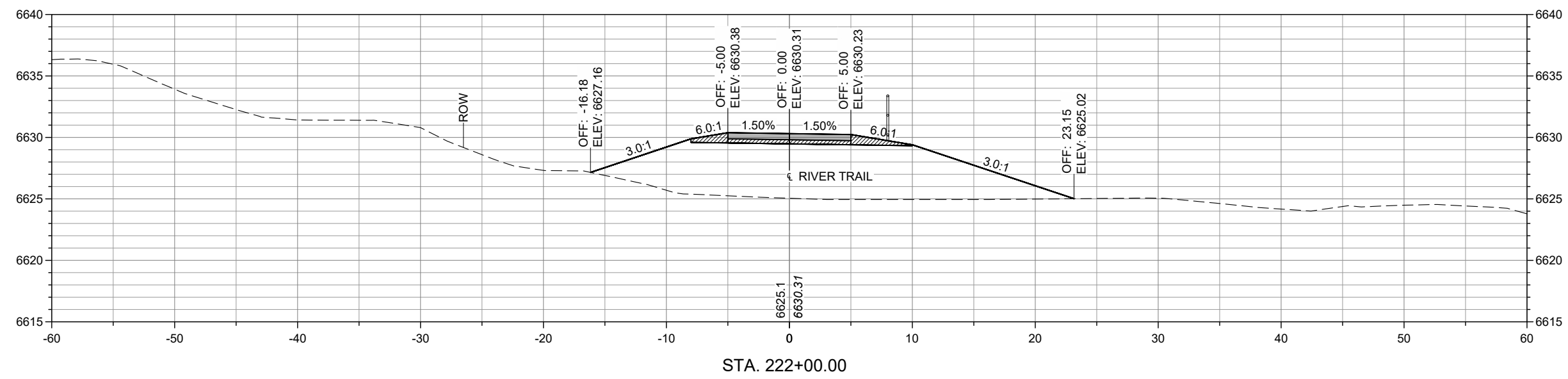
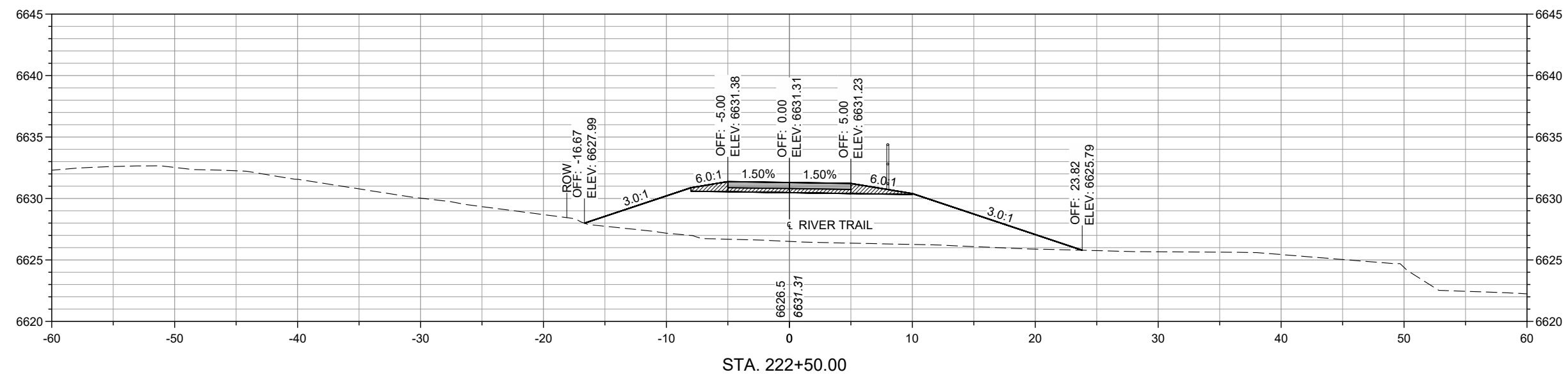
I/R	DATE	DESCRIPTION

KEY PLAN

PROJECT NUMBER
 357-7708

SHEET TITLE
 RIVER TRAIL CROSS SECTIONS

SHEET NUMBER
 14 - 33



RIVER TRAIL CROSS SECTIONS

Project Management Initials: Designer: CDS Checked: RKR Approved: MM
 ANSI B - 11 x 17
 Last saved by: CALVIN SANCHEZ(2023-08-22) Last Plotted: 2023-08-24
 Filename: c:\pwworking\usm\m\ms01908\SRFG_XSect RT.dwg

ISSUE/REVISION

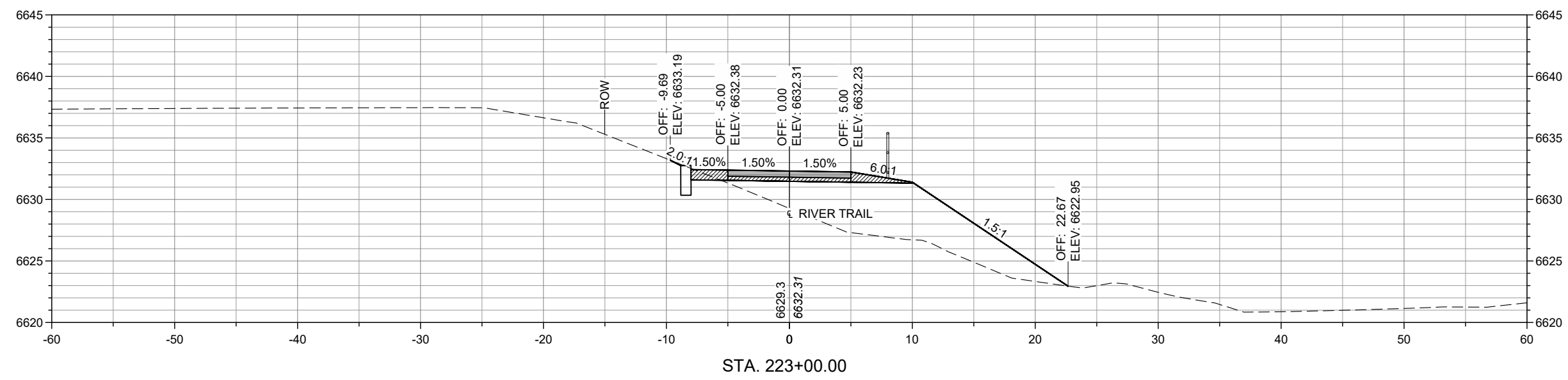
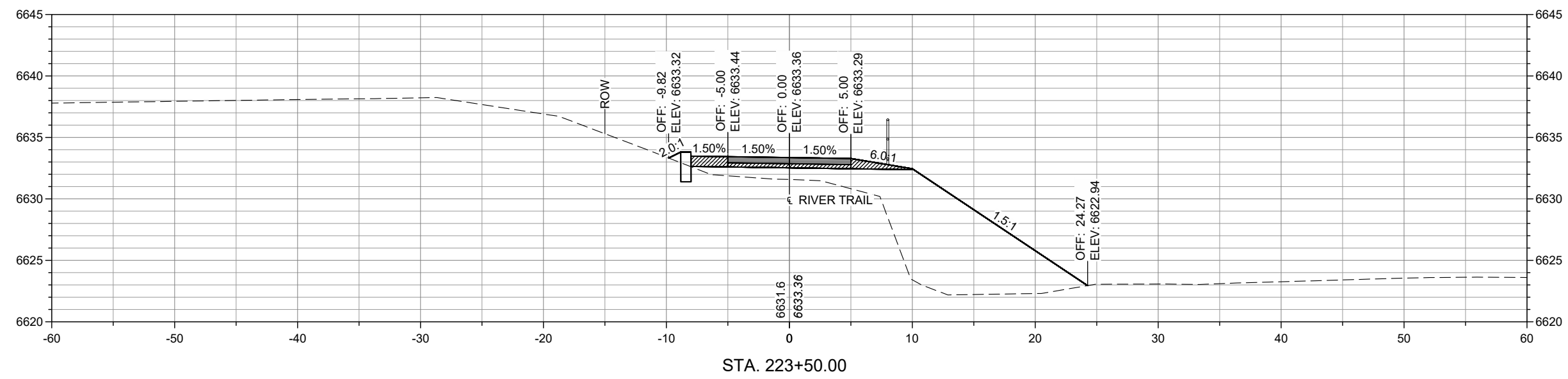
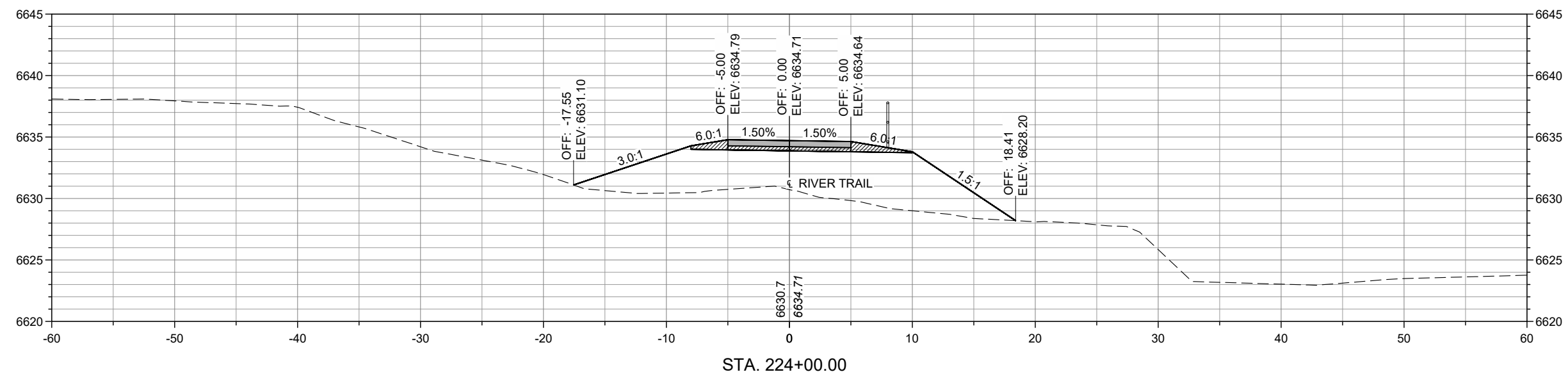
I/R	DATE	DESCRIPTION

KEY PLAN

PROJECT NUMBER
 357-7708

SHEET TITLE
 RIVER TRAIL CROSS SECTIONS

SHEET NUMBER
 14 - 34



RIVER TRAIL CROSS SECTIONS

Project Management Initials: Designer: CDS Checked: RKR Approved: MM
 ANSI B - 11 x 17

Last saved by: CALVIN.SANCHEZ(2023-06-22) Last Plotted: 2023-08-24
 Filename: c:\pwworking\usm\mids01908\SRFG_XSect RT.dwg

ISSUE/REVISION

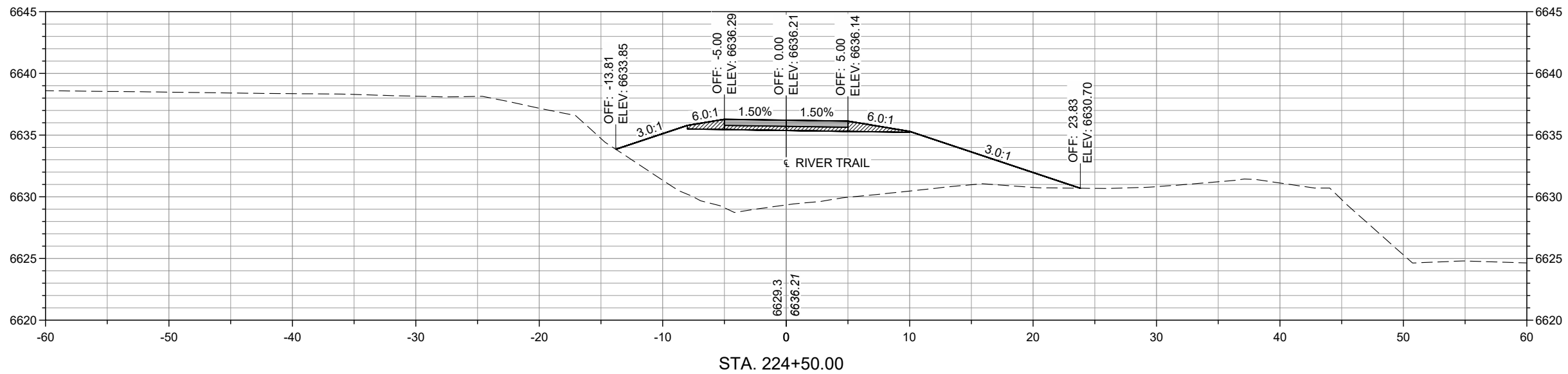
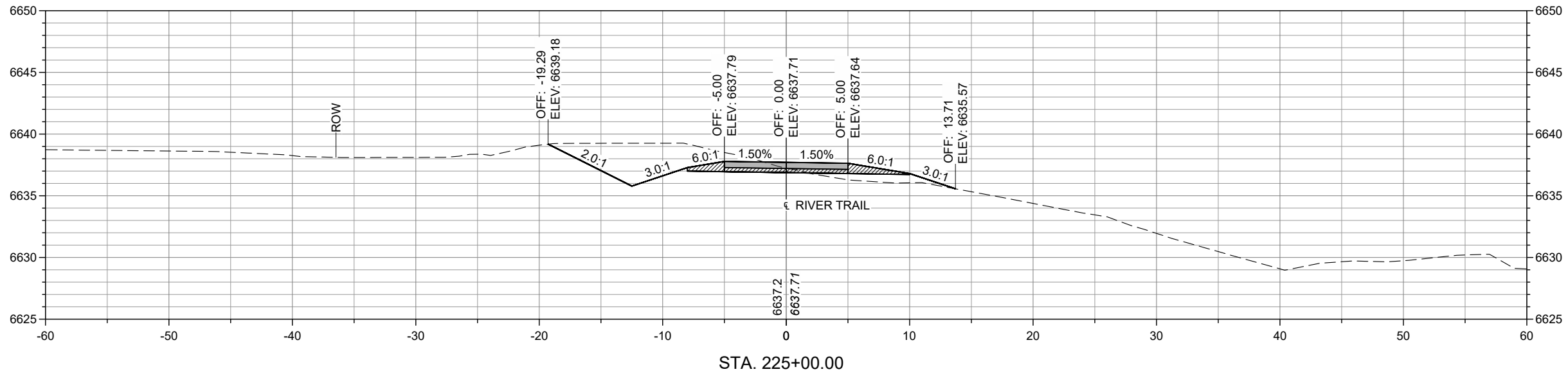
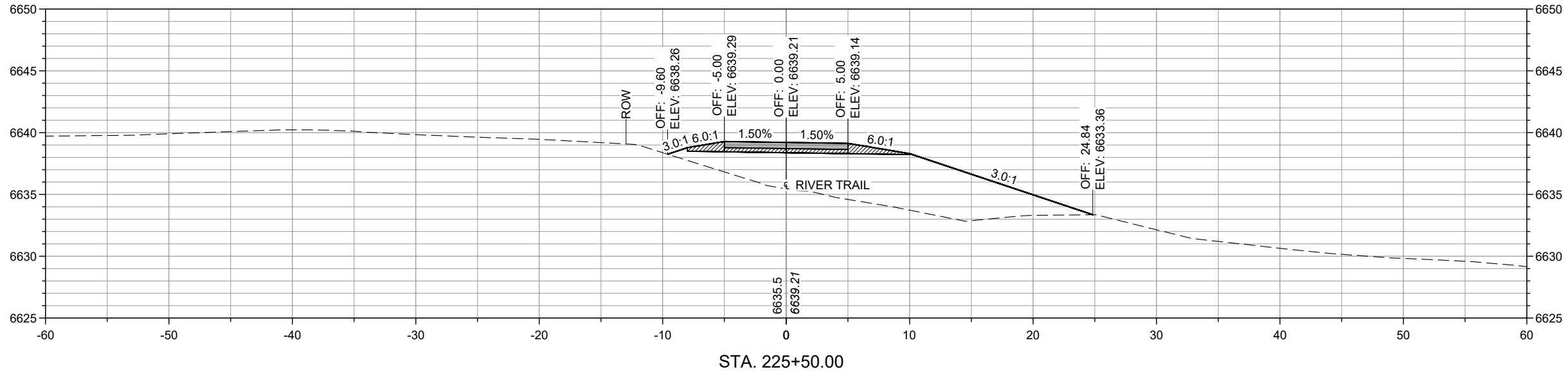
I/R	DATE	DESCRIPTION

KEY PLAN

PROJECT NUMBER
 357-7708

SHEET TITLE
 RIVER TRAIL CROSS SECTIONS

SHEET NUMBER
 14 - 35



RIVER TRAIL CROSS SECTIONS

ISSUE/REVISION

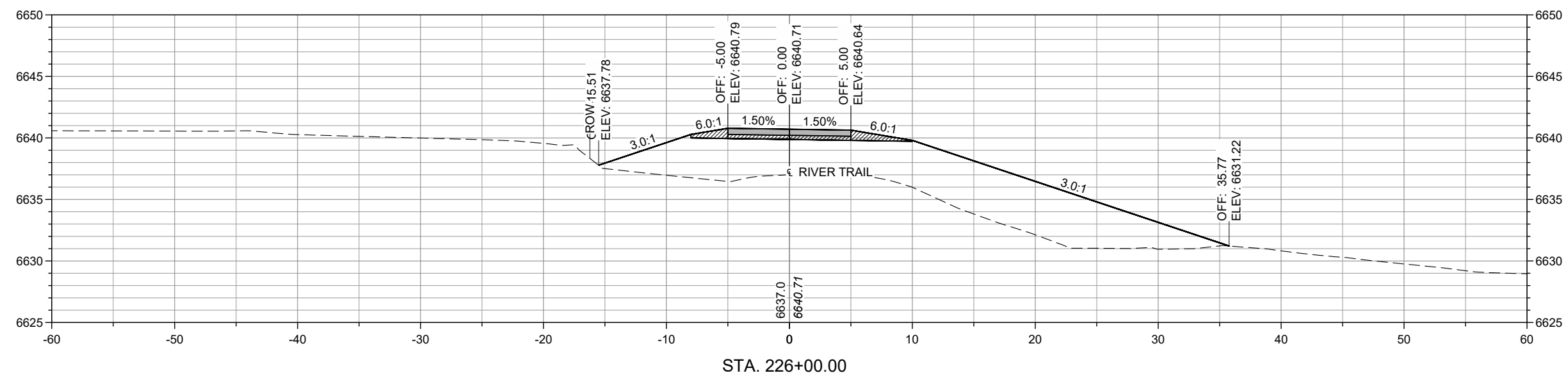
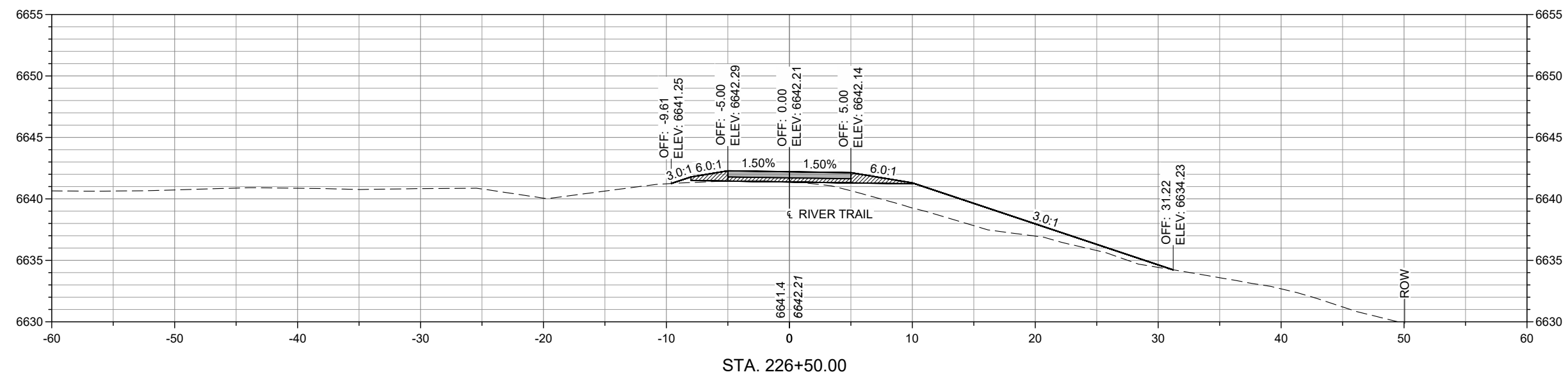
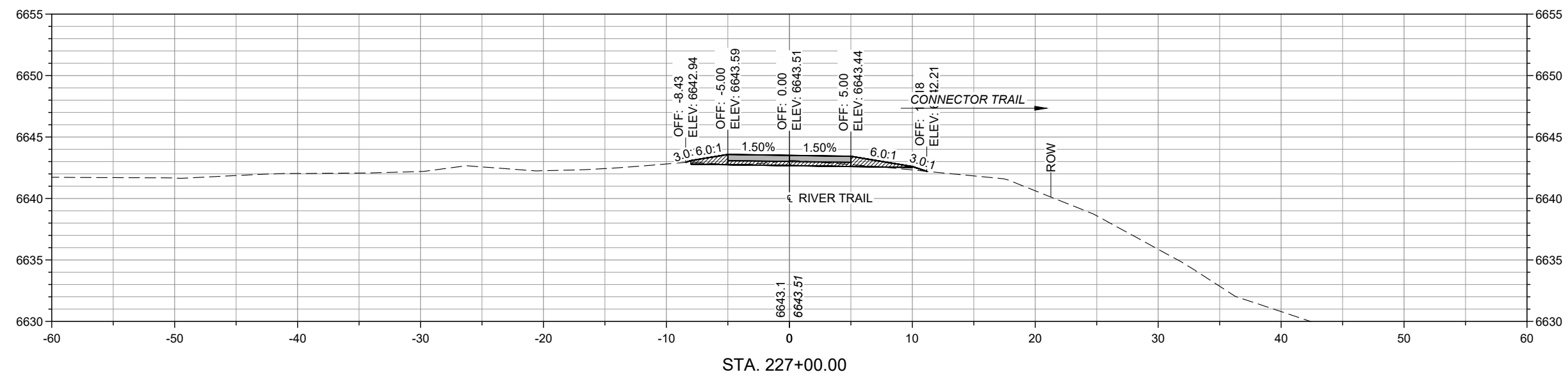
I/R	DATE	DESCRIPTION

KEY PLAN

PROJECT NUMBER
 357-7708

SHEET TITLE
 RIVER TRAIL CROSS SECTIONS

SHEET NUMBER
 14 - 36



RIVER TRAIL CROSS SECTIONS

Project Management Initials: Designer: CDS Checked: RKR Approved: MM
 ANSI B - 11 x 17
 Last saved by: CALVIN.SANCHEZ(2023-06-22) Last Plotted: 2023-08-24
 Filename: c:\pwworking\usm\m\ms01909\SRFG_XSect RT.dwg

ISSUE/REVISION

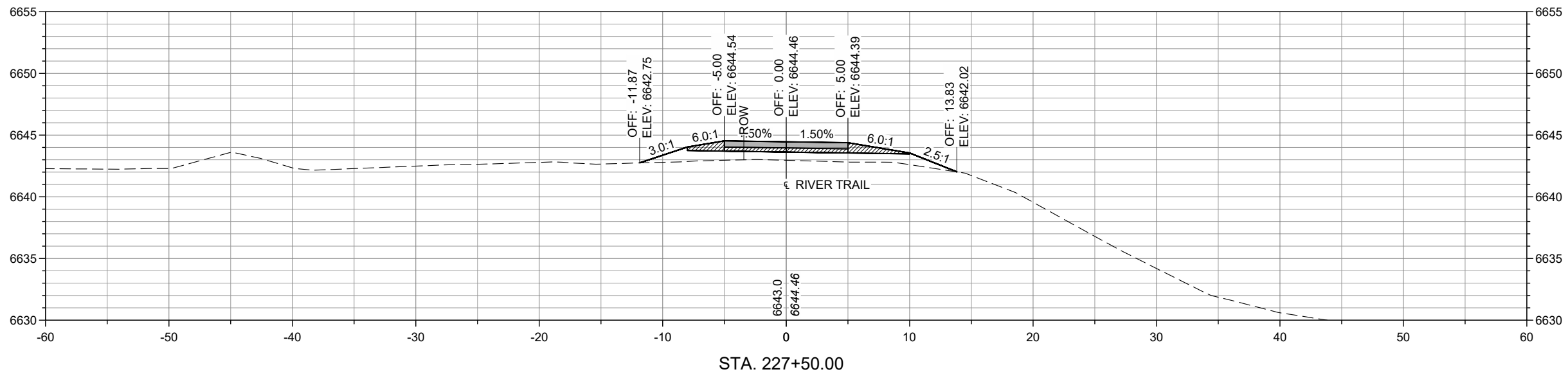
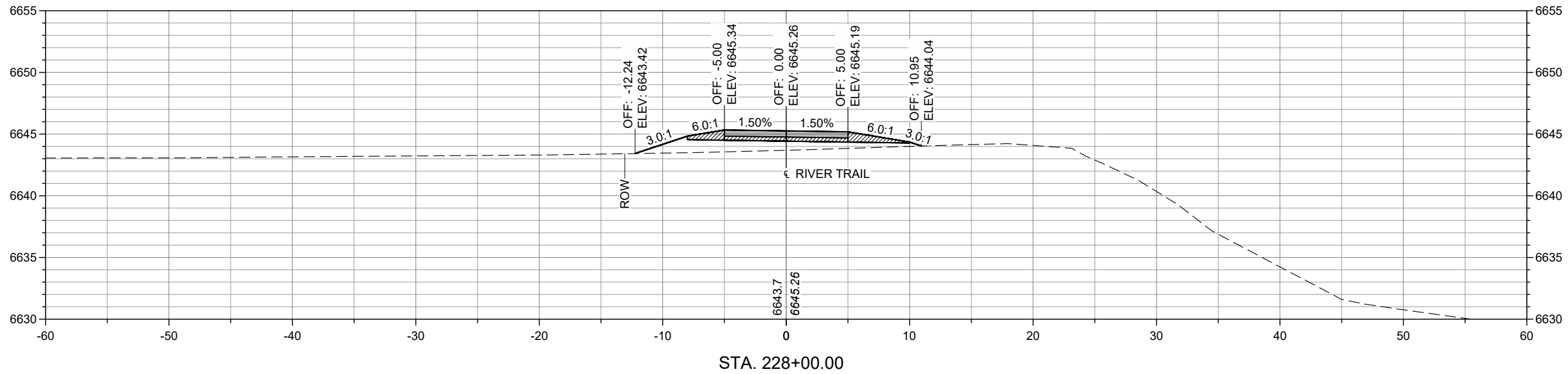
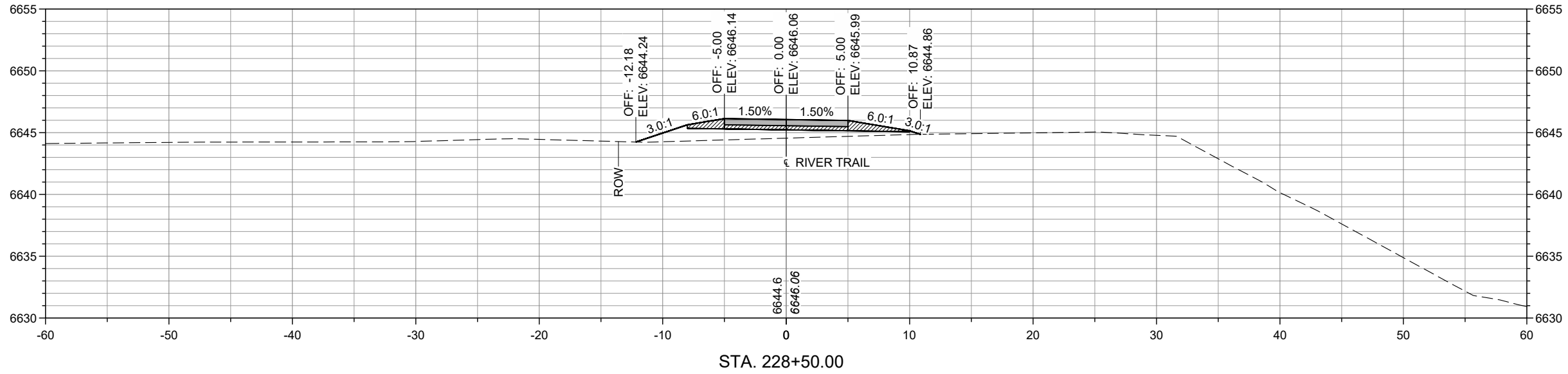
I/R	DATE	DESCRIPTION

KEY PLAN

PROJECT NUMBER
 357-7708

SHEET TITLE
 RIVER TRAIL
 CROSS SECTIONS

SHEET NUMBER
 14 - 37



RIVER TRAIL CROSS SECTIONS



ISSUE/REVISION

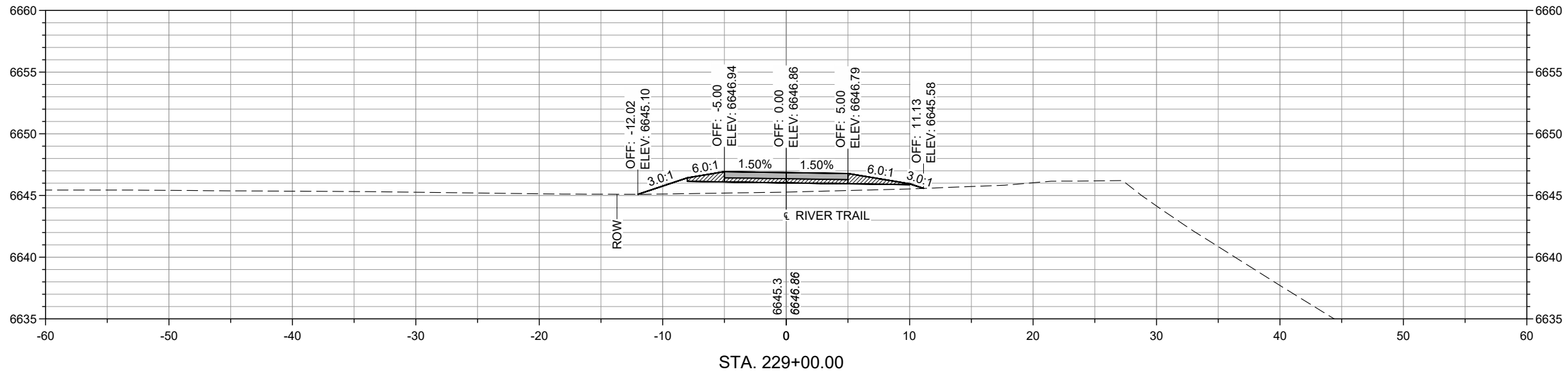
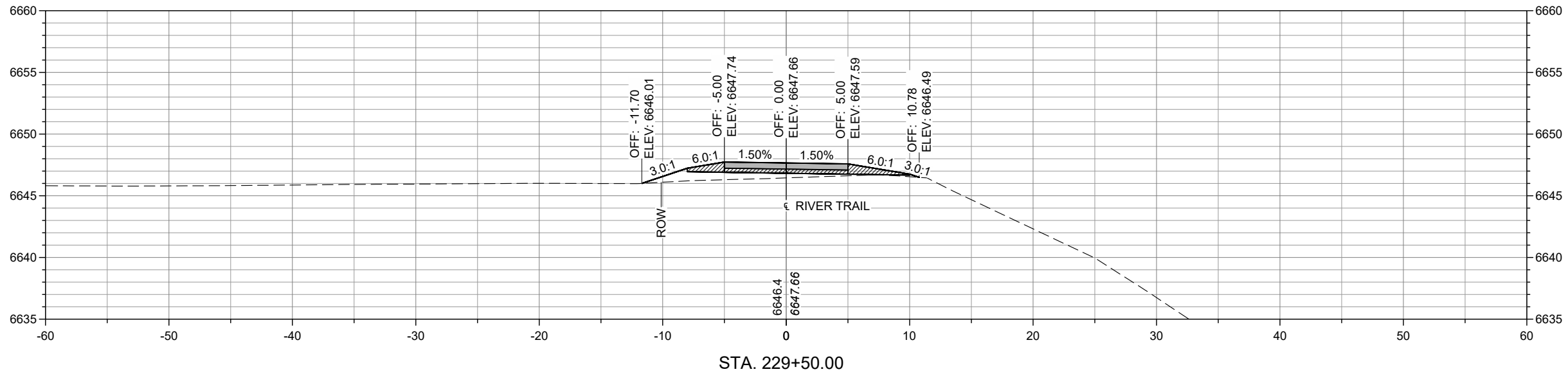
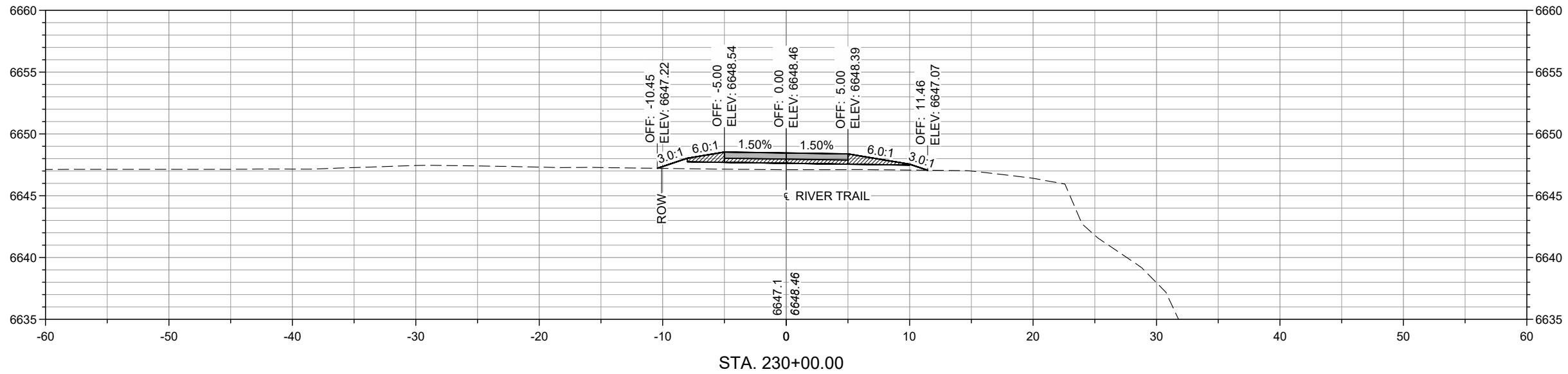
I/R	DATE	DESCRIPTION

KEY PLAN

PROJECT NUMBER
 357-7708

SHEET TITLE
 RIVER TRAIL
 CROSS SECTIONS

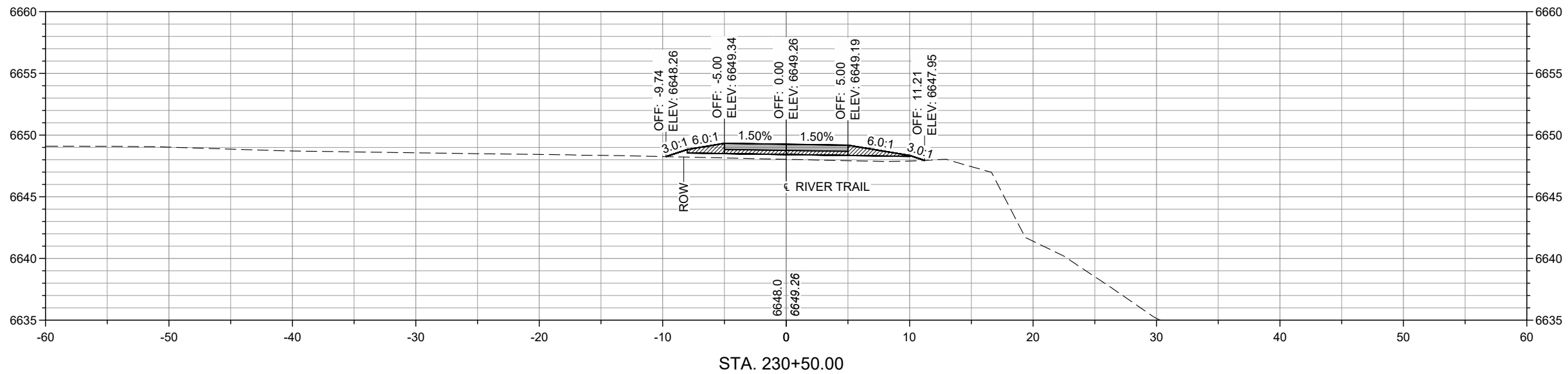
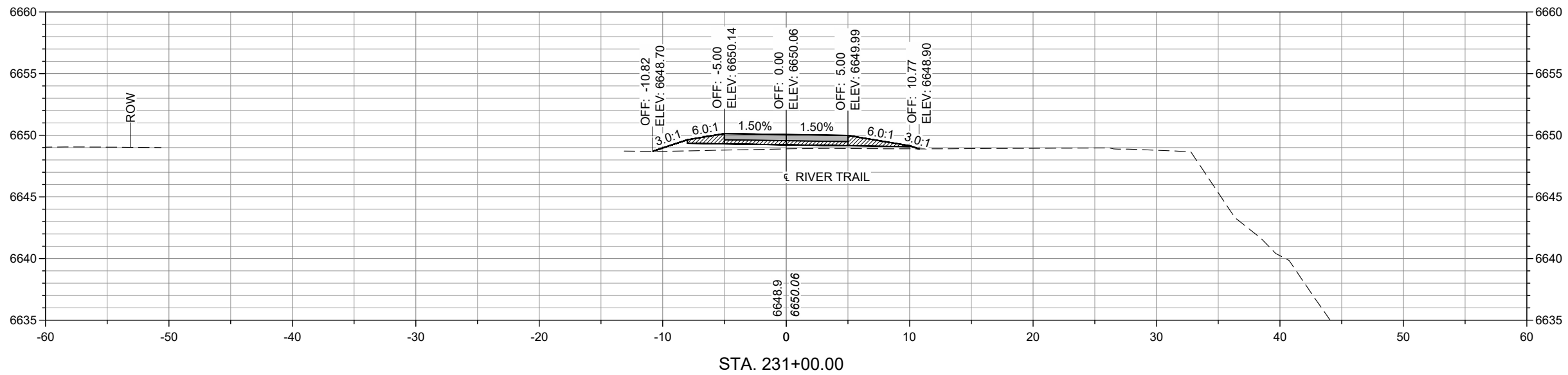
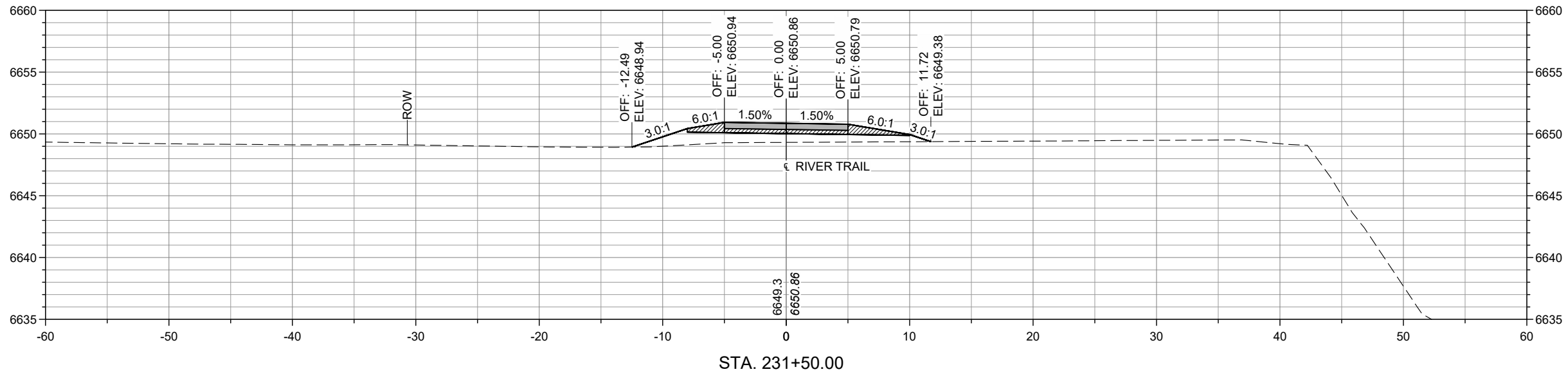
SHEET NUMBER
 14 - 38



RIVER TRAIL CROSS SECTIONS



I/R	DATE	DESCRIPTION



ISSUE/REVISION

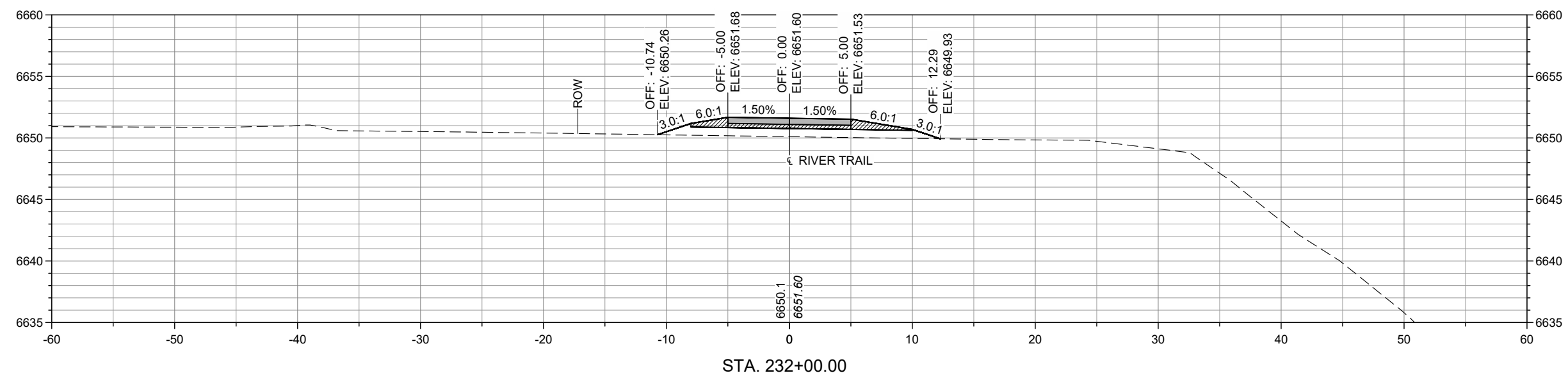
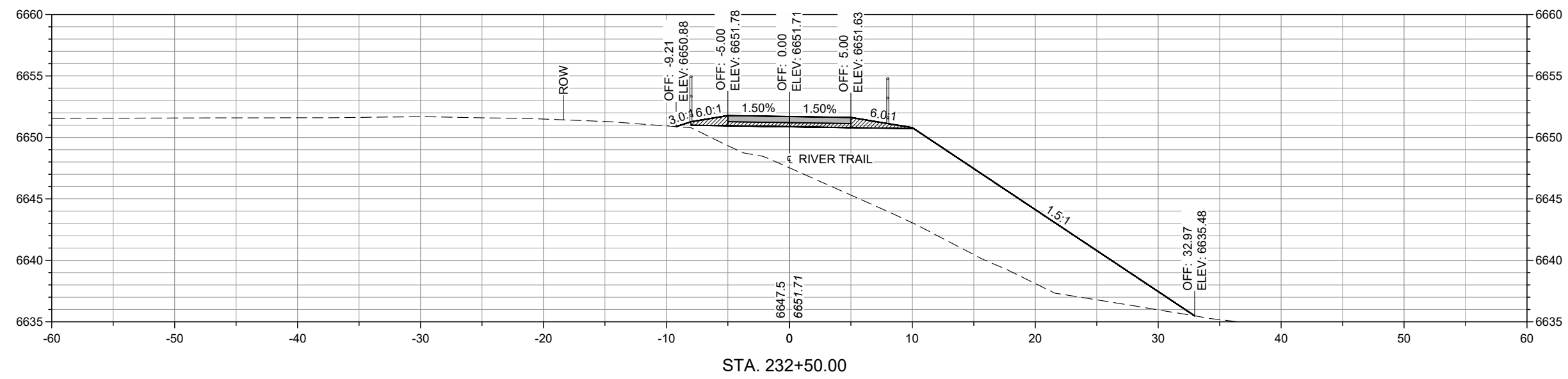
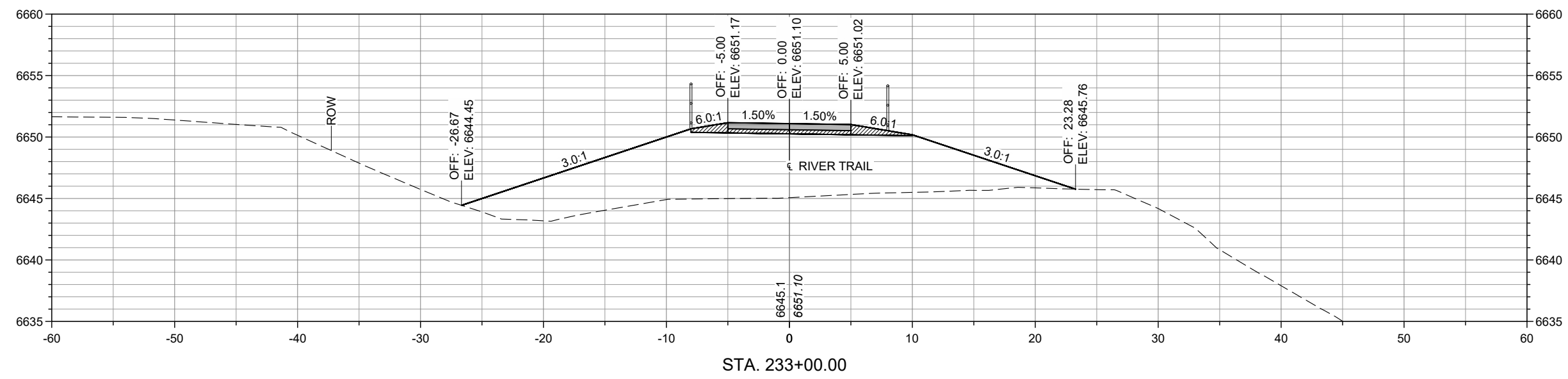
I/R	DATE	DESCRIPTION

KEY PLAN

PROJECT NUMBER
 357-7708

SHEET TITLE
 RIVER TRAIL
 CROSS SECTIONS

SHEET NUMBER
 14 - 40



RIVER TRAIL CROSS SECTIONS

ISSUE/REVISION

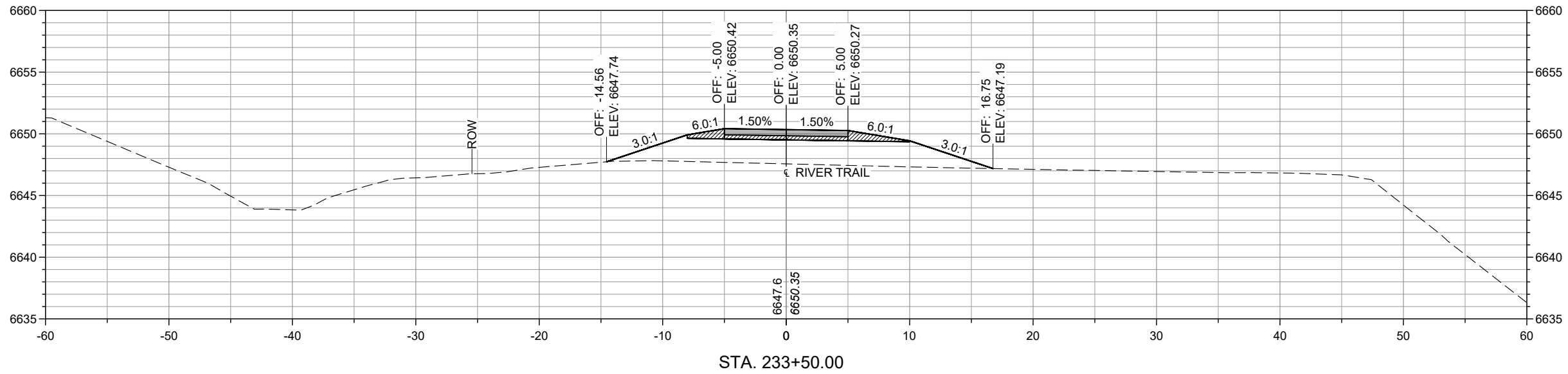
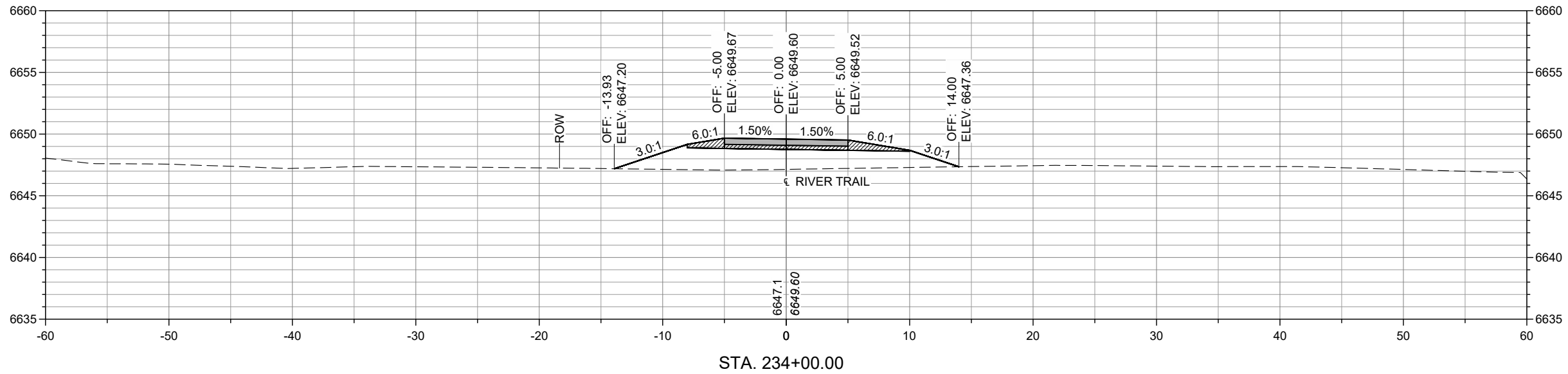
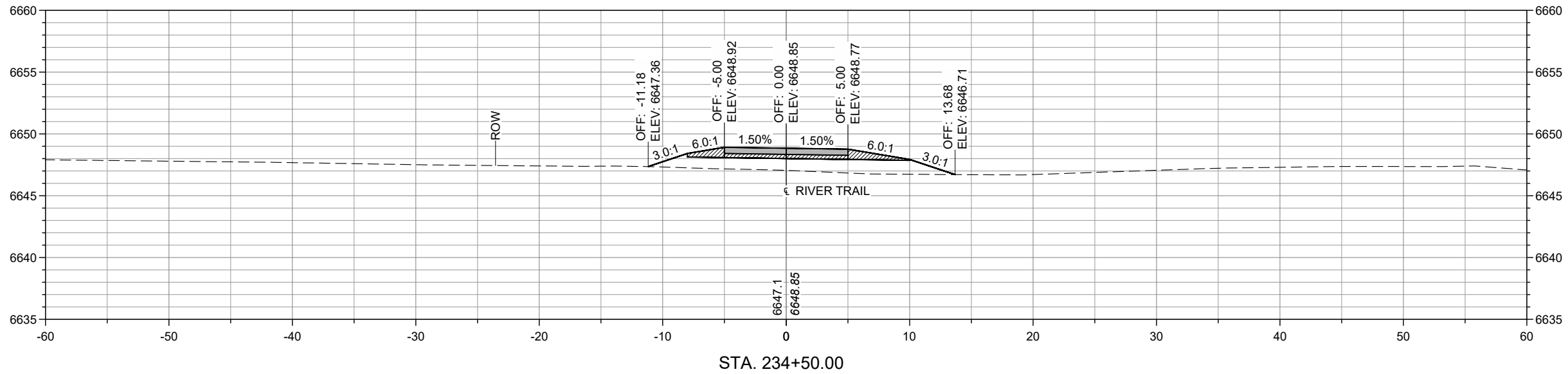
I/R	DATE	DESCRIPTION

KEY PLAN

PROJECT NUMBER
 357-7708

SHEET TITLE
 RIVER TRAIL
 CROSS SECTIONS

SHEET NUMBER
 14 - 41



RIVER TRAIL CROSS SECTIONS

ISSUE/REVISION

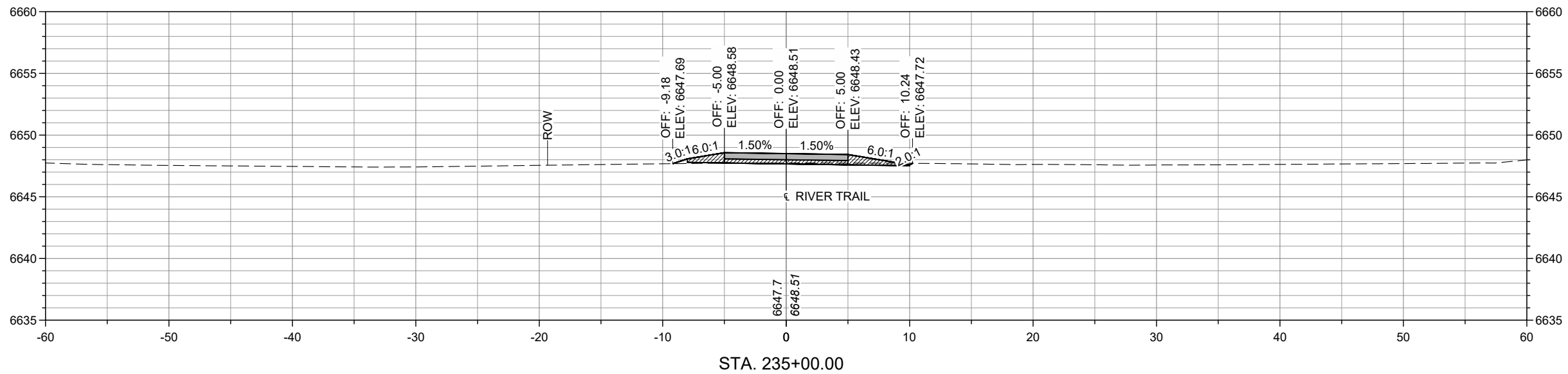
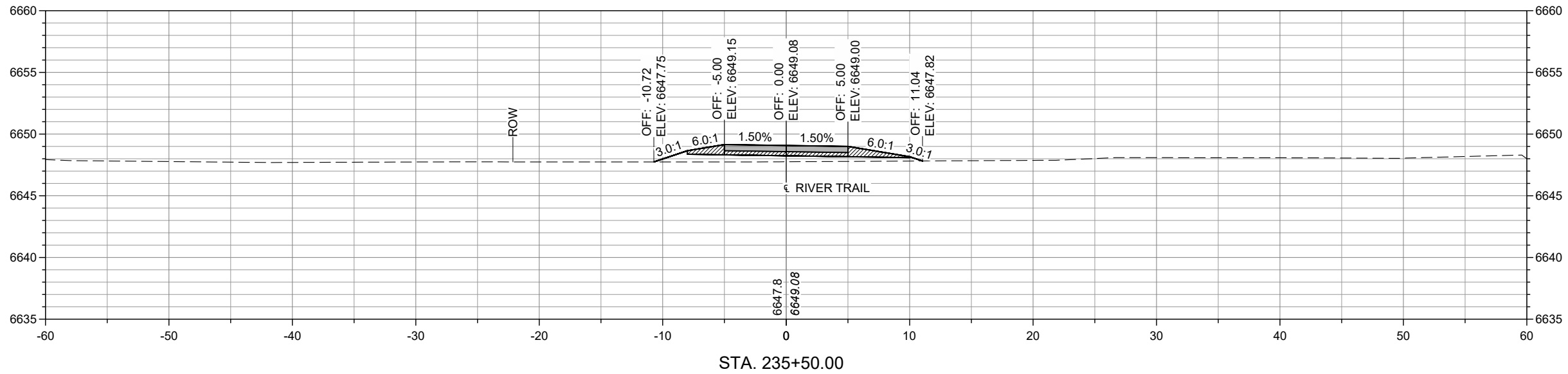
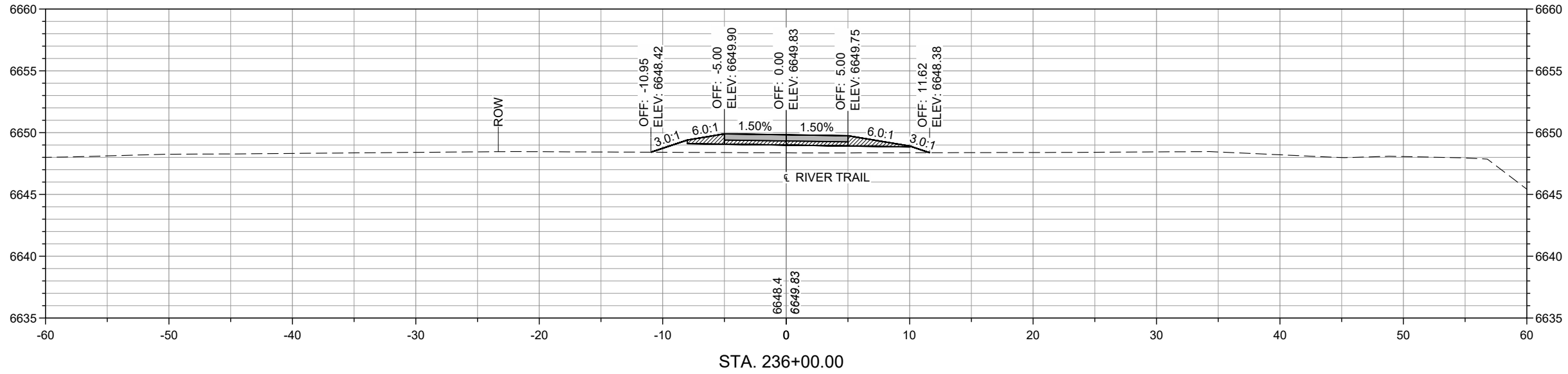
I/R	DATE	DESCRIPTION

KEY PLAN

PROJECT NUMBER
 357-7708

SHEET TITLE
 RIVER TRAIL
 CROSS SECTIONS

SHEET NUMBER
 14 - 42



RIVER TRAIL CROSS SECTIONS

ISSUE/REVISION

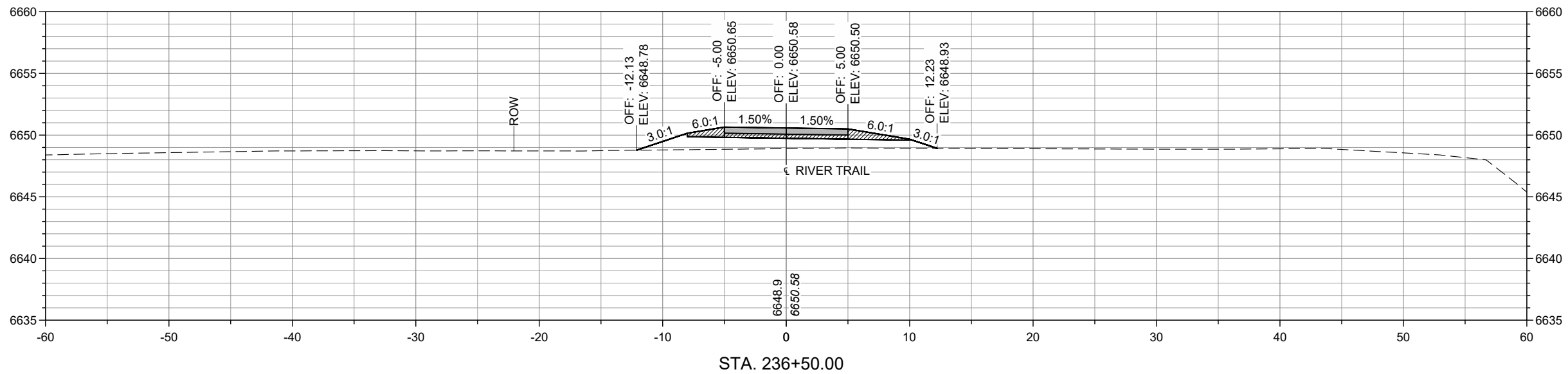
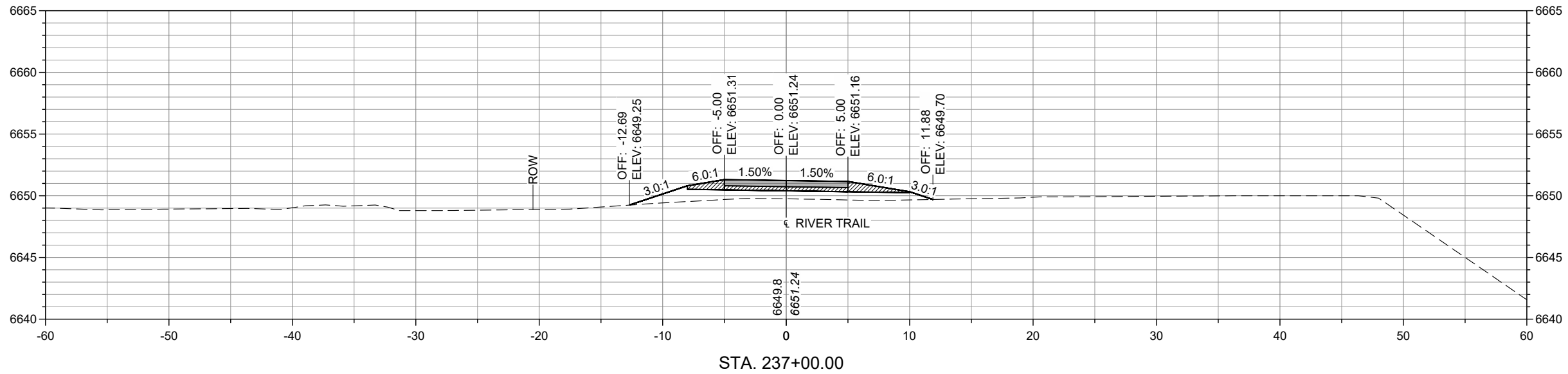
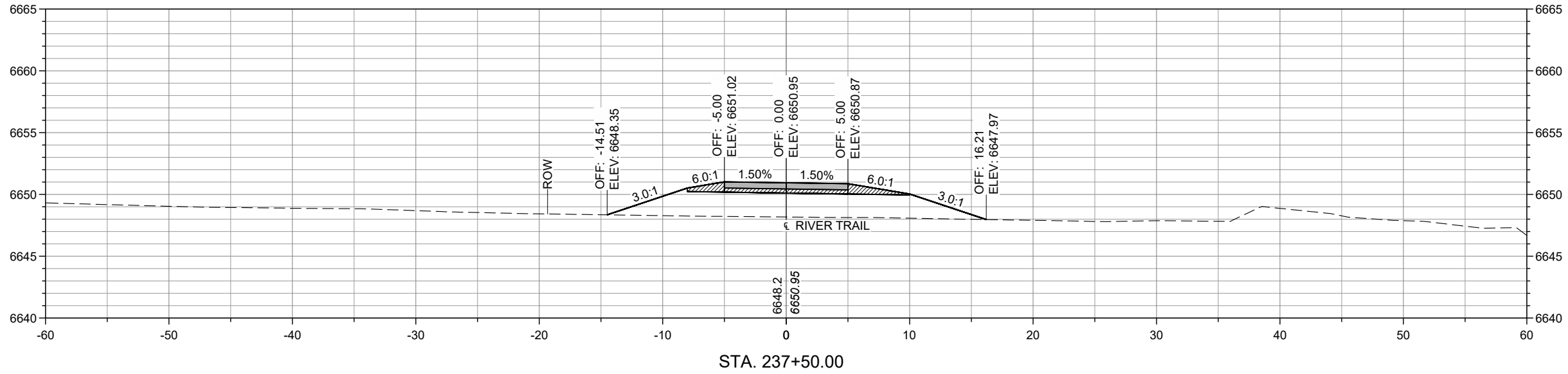
I/R	DATE	DESCRIPTION

KEY PLAN

PROJECT NUMBER
 357-7708

SHEET TITLE
 RIVER TRAIL
 CROSS SECTIONS

SHEET NUMBER
 14 - 43



RIVER TRAIL CROSS SECTIONS

ISSUE/REVISION

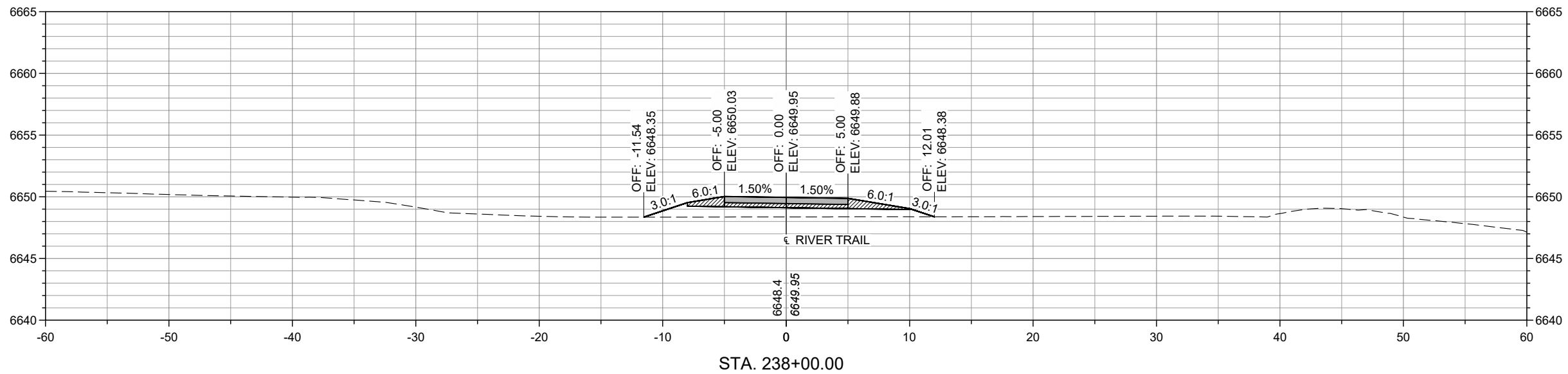
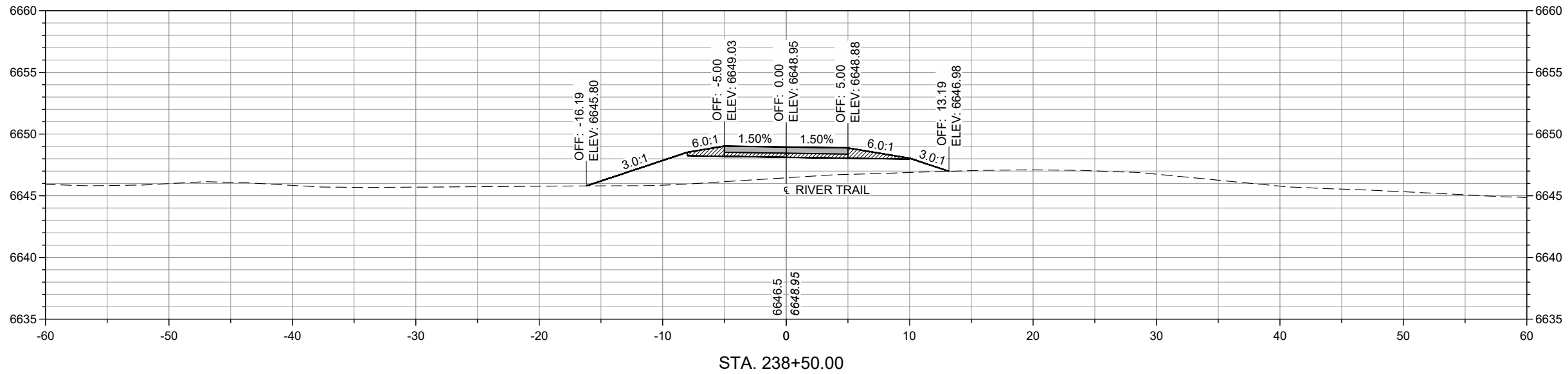
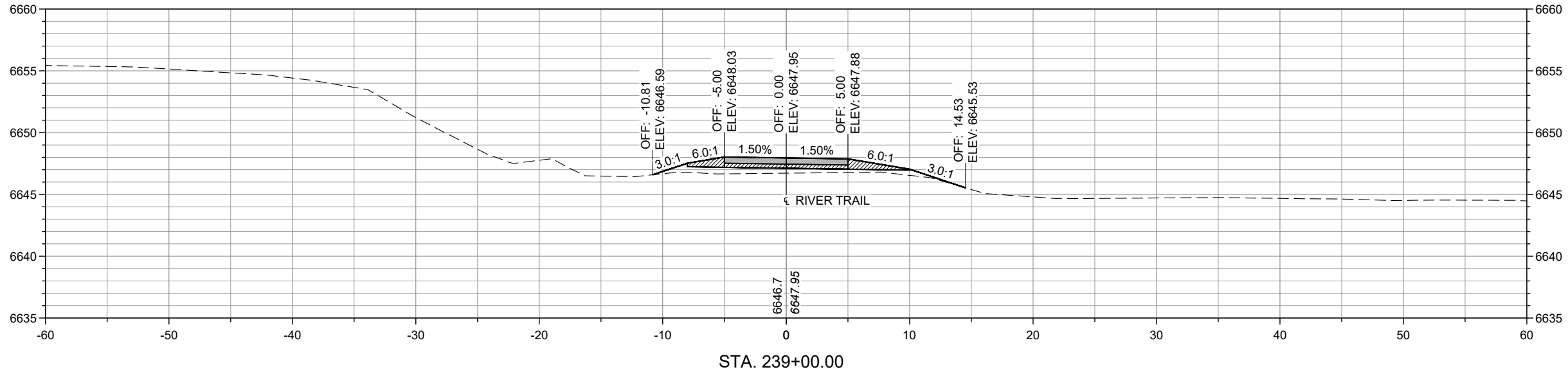
I/R	DATE	DESCRIPTION

KEY PLAN

PROJECT NUMBER
 357-7708

SHEET TITLE
 RIVER TRAIL
 CROSS SECTIONS

SHEET NUMBER
 14 - 44



RIVER TRAIL CROSS SECTIONS

ISSUE/REVISION

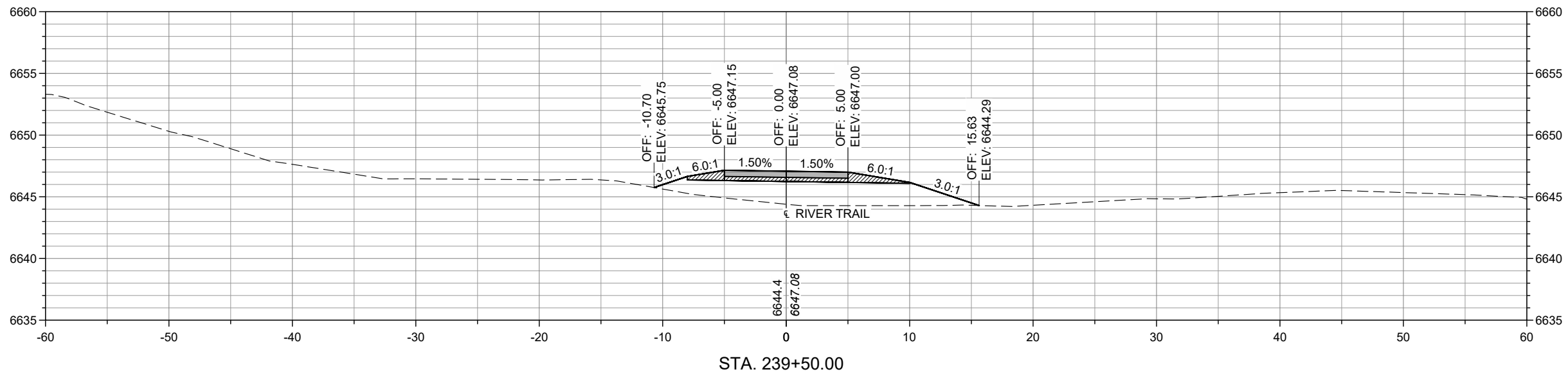
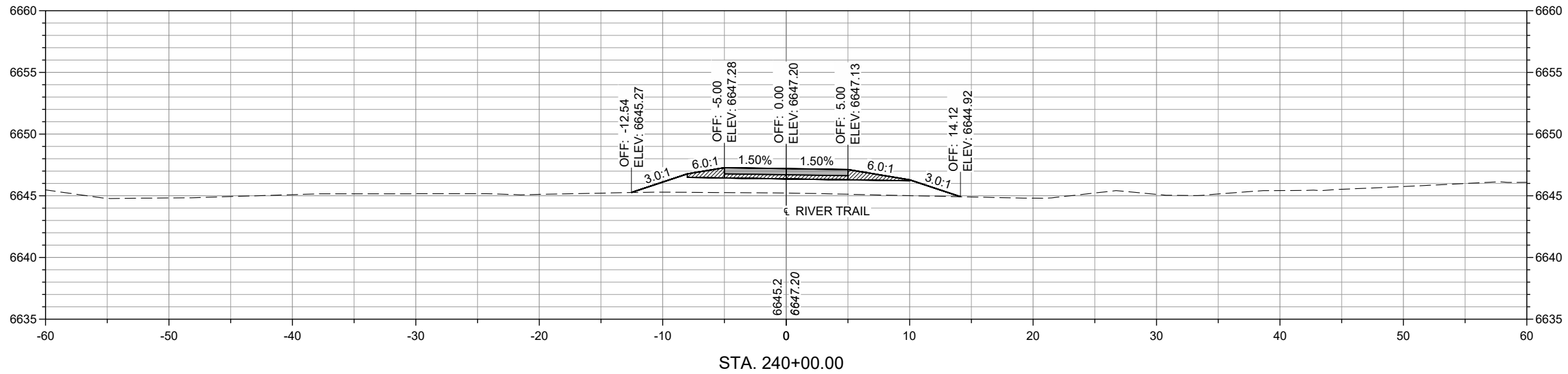
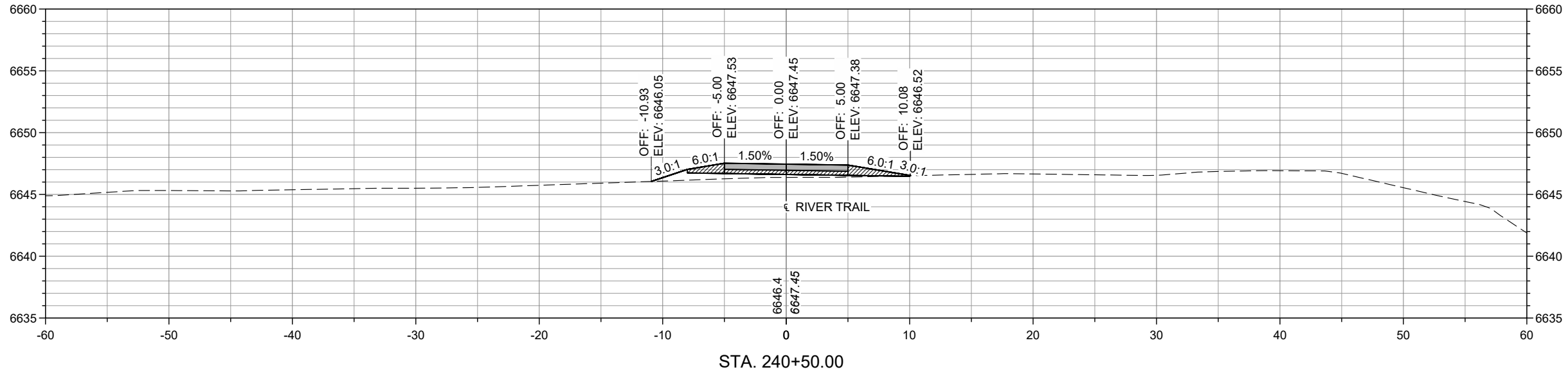
I/R	DATE	DESCRIPTION

KEY PLAN

PROJECT NUMBER
 357-7708

SHEET TITLE
 RIVER TRAIL
 CROSS SECTIONS

SHEET NUMBER
 14 - 45



RIVER TRAIL CROSS SECTIONS

ISSUE/REVISION

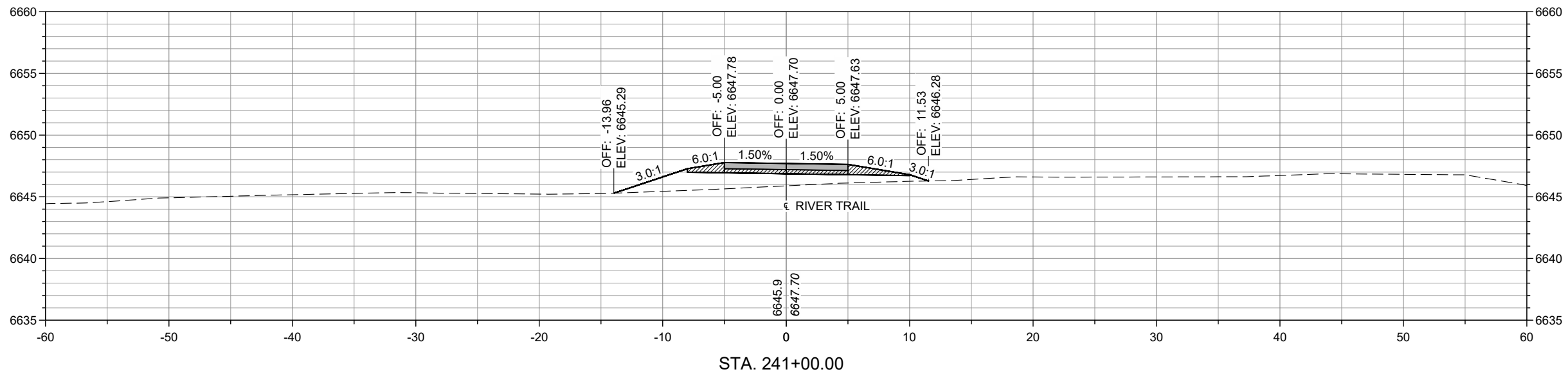
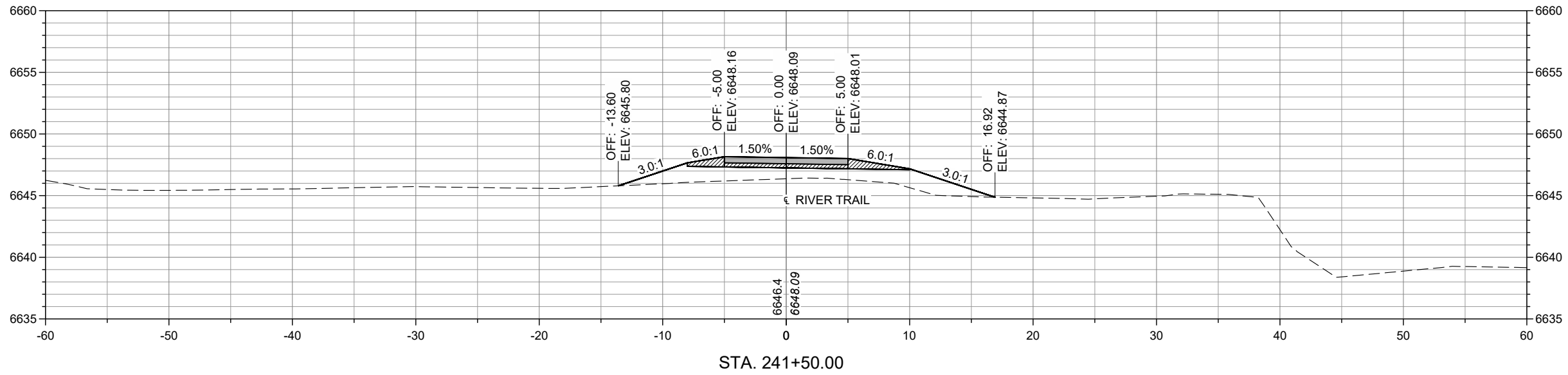
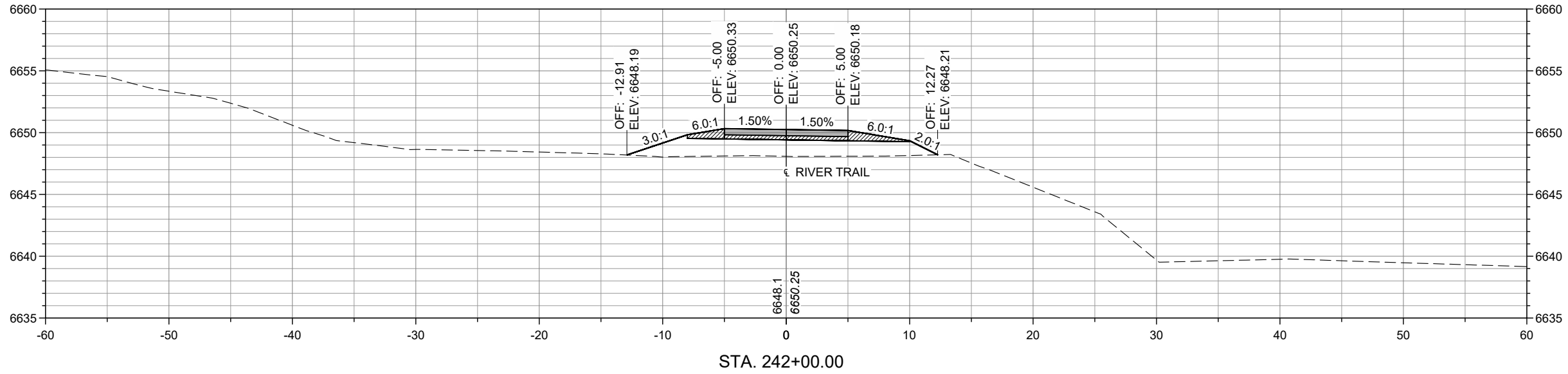
I/R	DATE	DESCRIPTION

KEY PLAN

PROJECT NUMBER
 357-7708

SHEET TITLE
 RIVER TRAIL
 CROSS SECTIONS

SHEET NUMBER
 14 - 46



RIVER TRAIL CROSS SECTIONS

ISSUE/REVISION

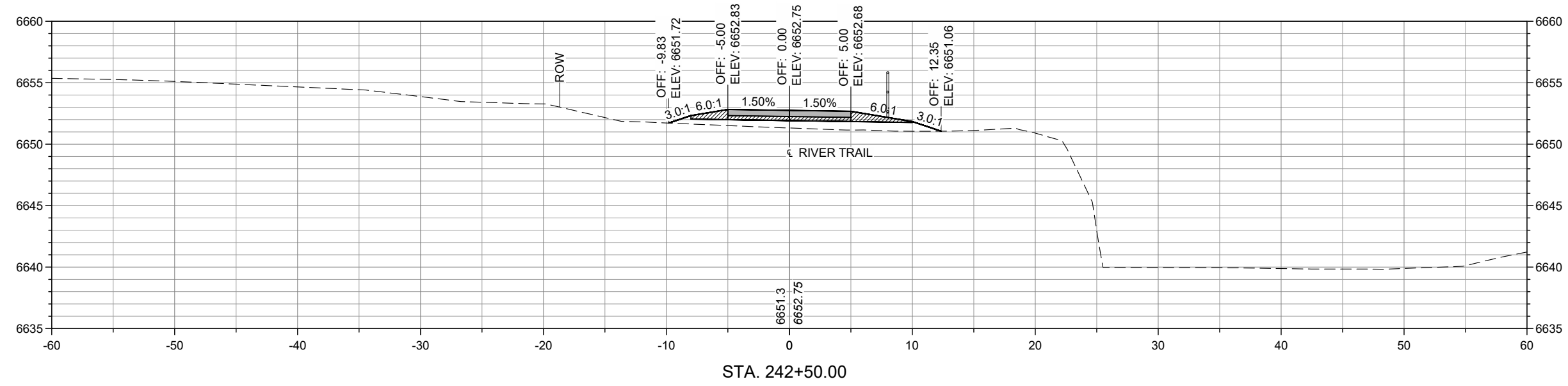
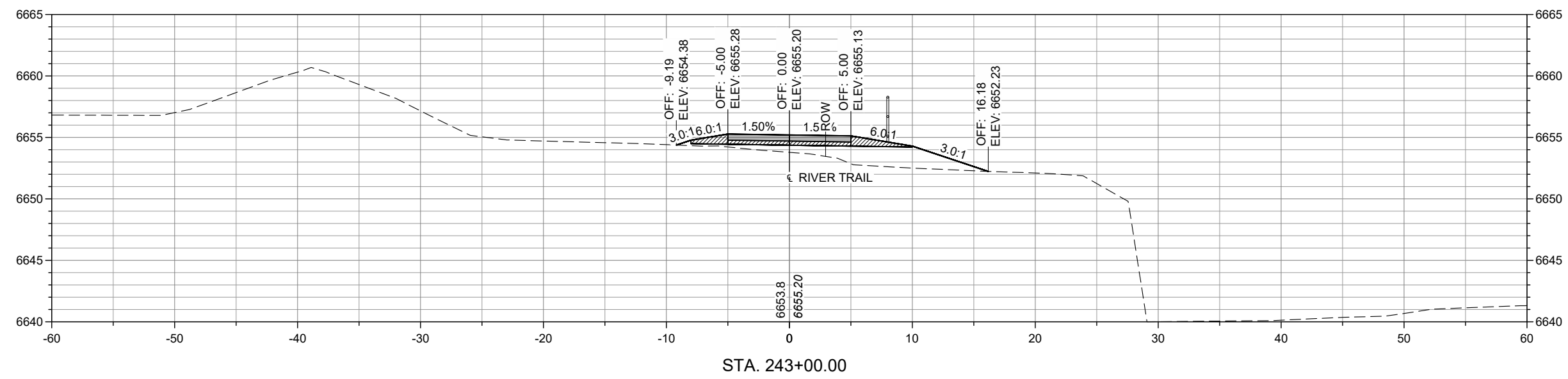
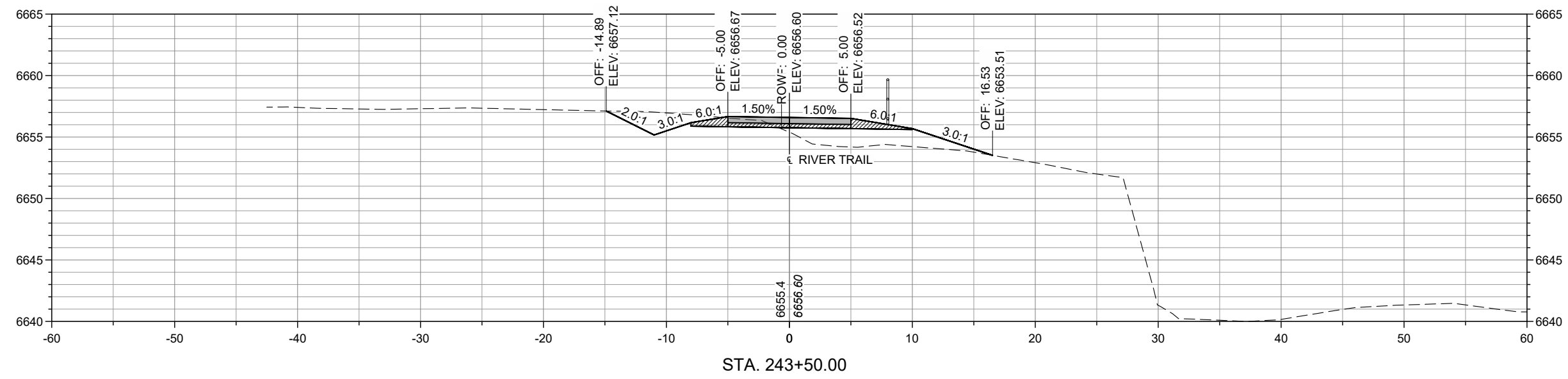
I/R	DATE	DESCRIPTION

KEY PLAN

PROJECT NUMBER
 357-7708

SHEET TITLE
 RIVER TRAIL
 CROSS SECTIONS

SHEET NUMBER
 14 - 47



RIVER TRAIL CROSS SECTIONS

Project Management Initials: Designer: CDS Checked: RKR Approved: MM
 ANS/B - 11 x 17
 Last saved by: CALVIN SANCHEZ(2023-06-22) Last Plotted: 2023-08-24
 Filename: c:\pwworking\usm\dm\ms01908\SRFG_XSect RT.dwg

ISSUE/REVISION

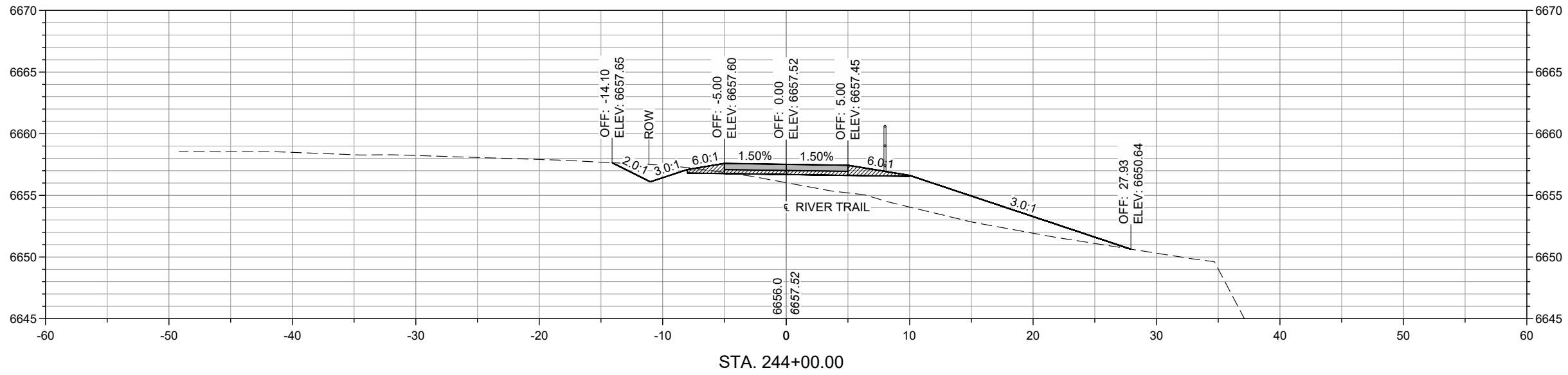
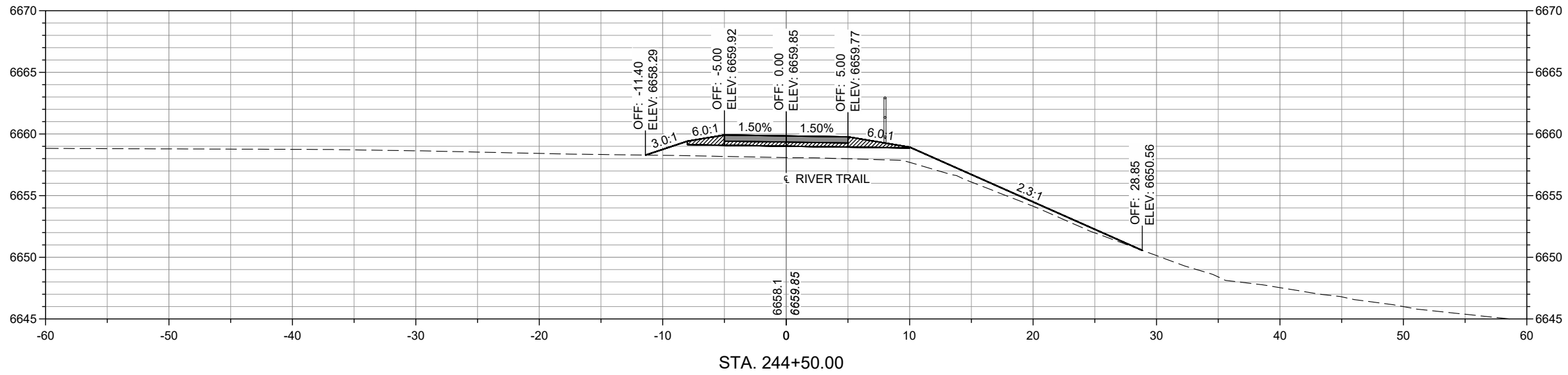
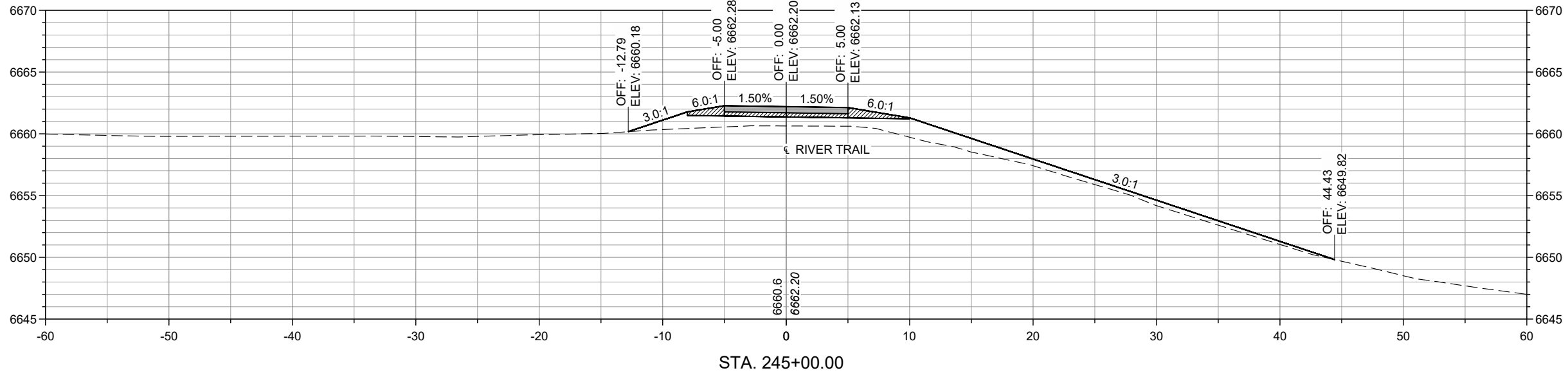
I/R	DATE	DESCRIPTION

KEY PLAN

PROJECT NUMBER
 357-7708

SHEET TITLE
 RIVER TRAIL
 CROSS SECTIONS

SHEET NUMBER
 14 - 48



RIVER TRAIL CROSS SECTIONS



PROJECT

SANTA FE RIVER
GREENWAY PROJECT
(SECTION B)

CLIENT

SANTA FE
COUNTY



100 Catron St.
Santa Fe, New Mexico 87501
T 505.986.6200
www.santafecountynm.gov

ENGINEERING CONSULTANT

AECOM
150 Washington Avenue, Suite 201
Santa Fe, New Mexico 87501
T 505.855.7500
www.aecom.com

SUBCONSULTANTS

GEOTECHNICAL

TERRACON
T 505.797.4287

LANDSCAPE ARCHITECTURE

DESIGN OFFICE
T 505.983.1415

TOPOGRAPHIC MAPPING

COOPER AERIAL SURVEYS CO.
T 602.678.5111

SUBSURFACE UTILITY ENGINEERING

COLLIERS ENGINEERING & DESIGN
T 505.228.3154

REGISTRATION

ISSUE/REVISION

I/R	DATE	DESCRIPTION

KEY PLAN

PROJECT NUMBER

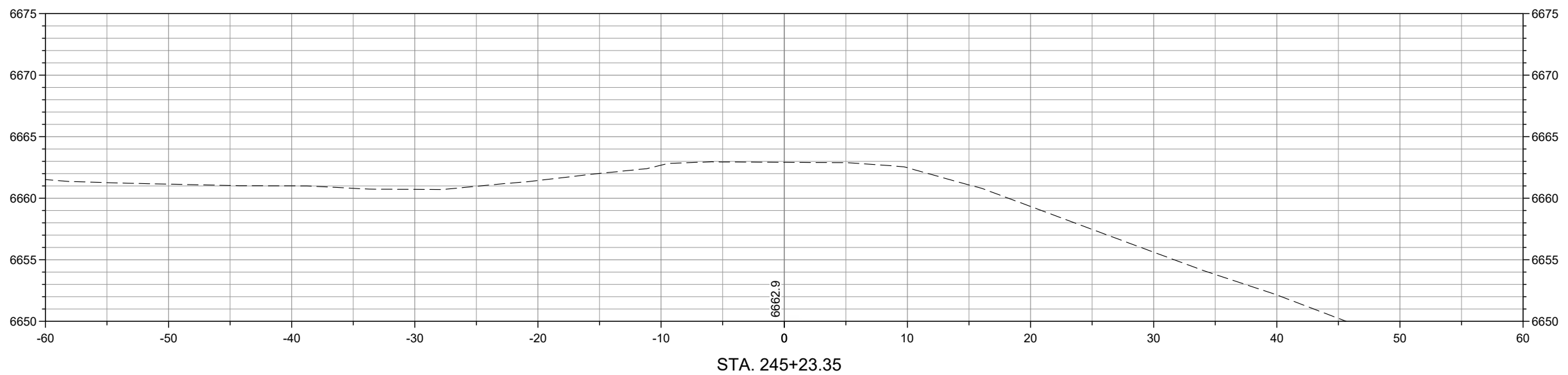
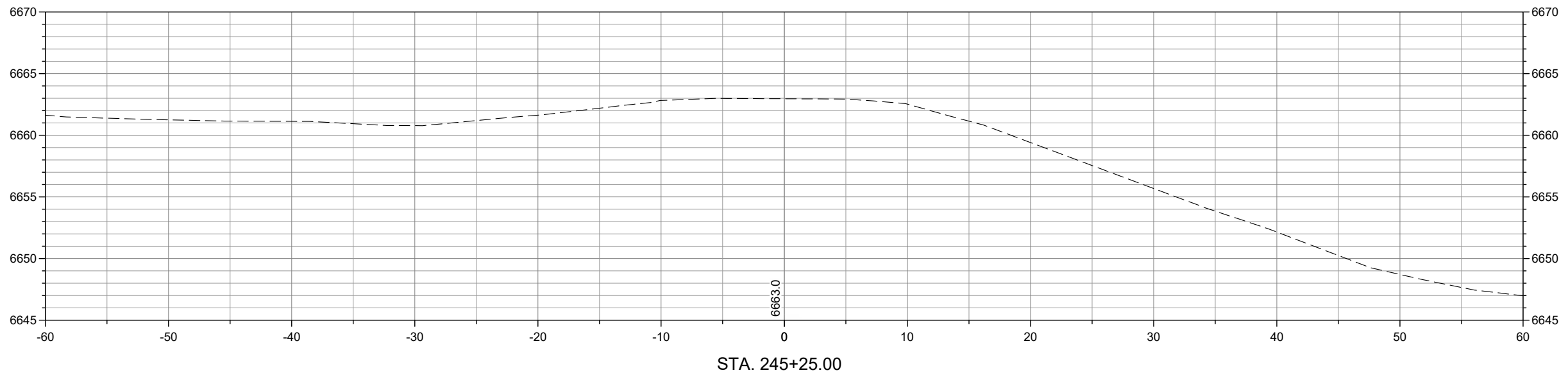
357-7708

SHEET TITLE

RIVER TRAIL
CROSS SECTIONS

SHEET NUMBER

14 - 49



RIVER TRAIL CROSS SECTIONS

ISSUE/REVISION

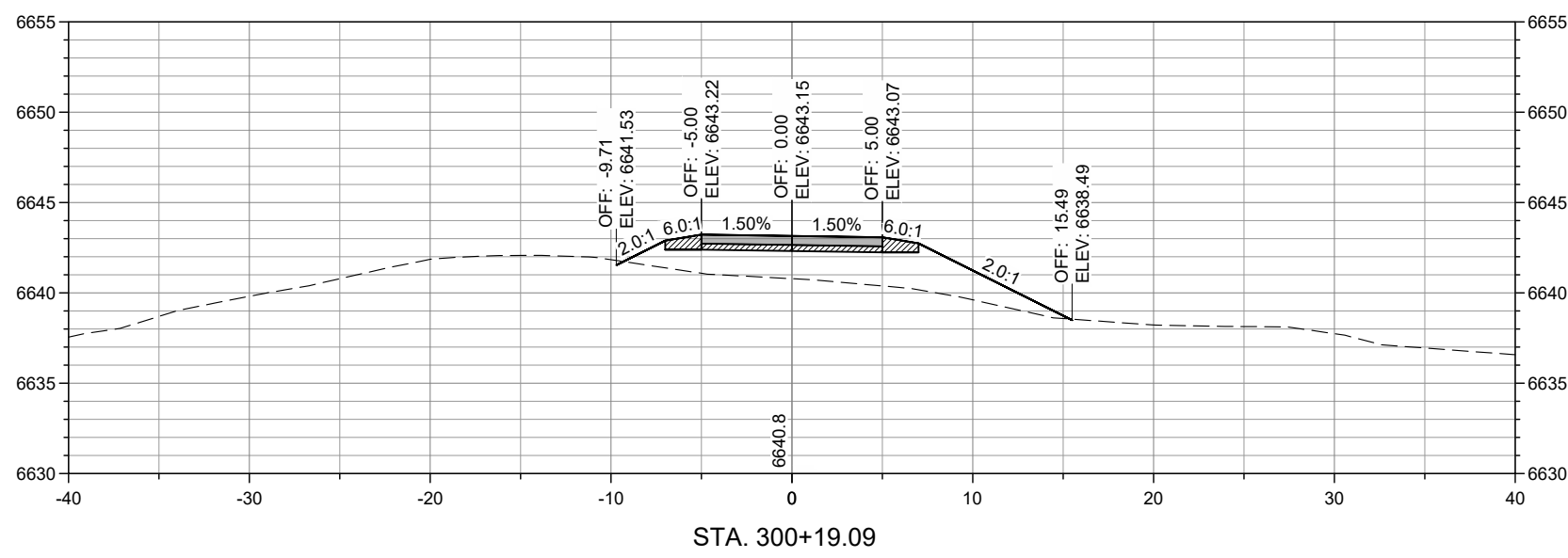
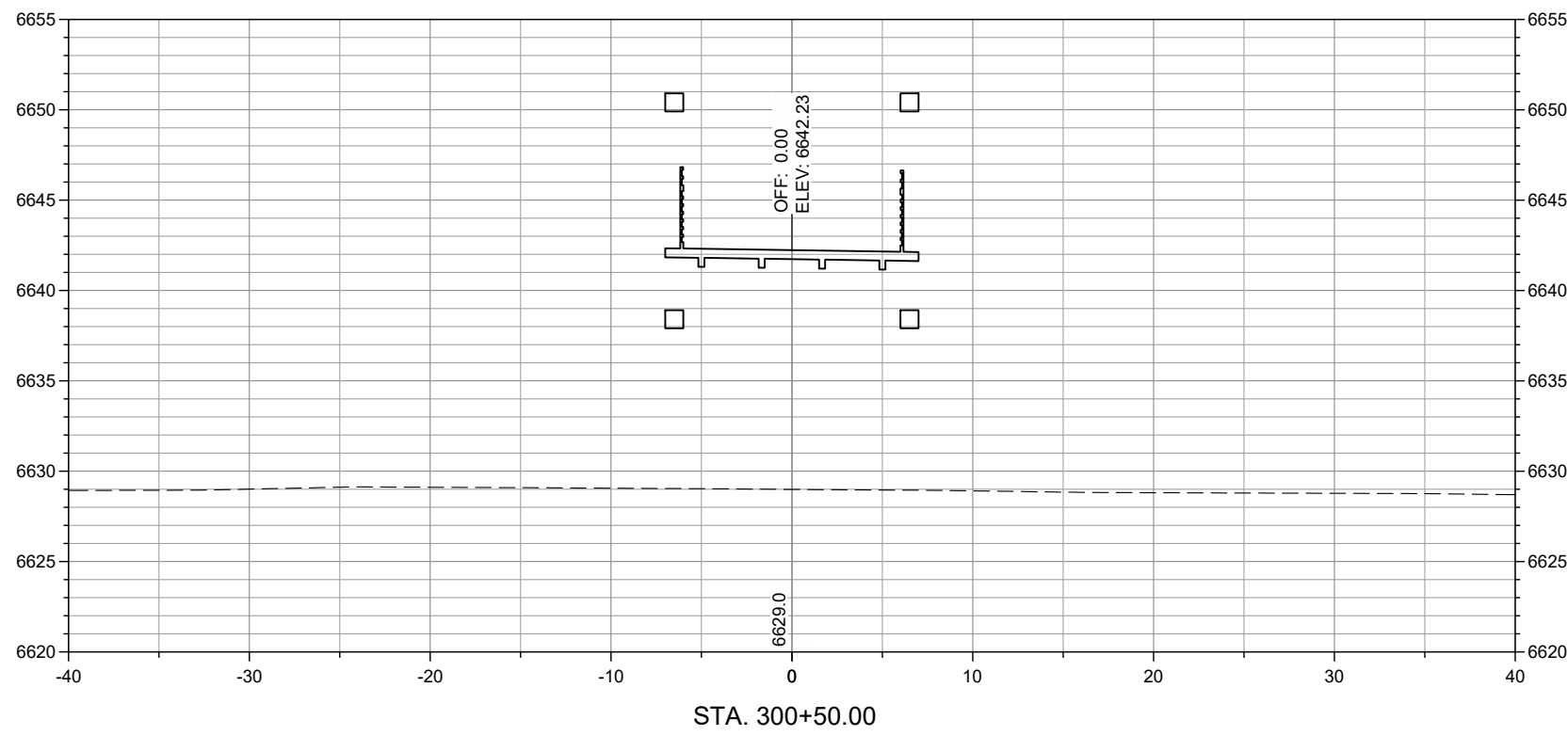
I/R	DATE	DESCRIPTION

KEY PLAN

PROJECT NUMBER
 357-7708

SHEET TITLE
 BID ALT. #1
 BRIDGE AND CONNECTOR TRAIL
 CROSS SECTIONS

SHEET NUMBER
 14 - 50



CONNECTOR TRAIL CROSS SECTIONS

ISSUE/REVISION

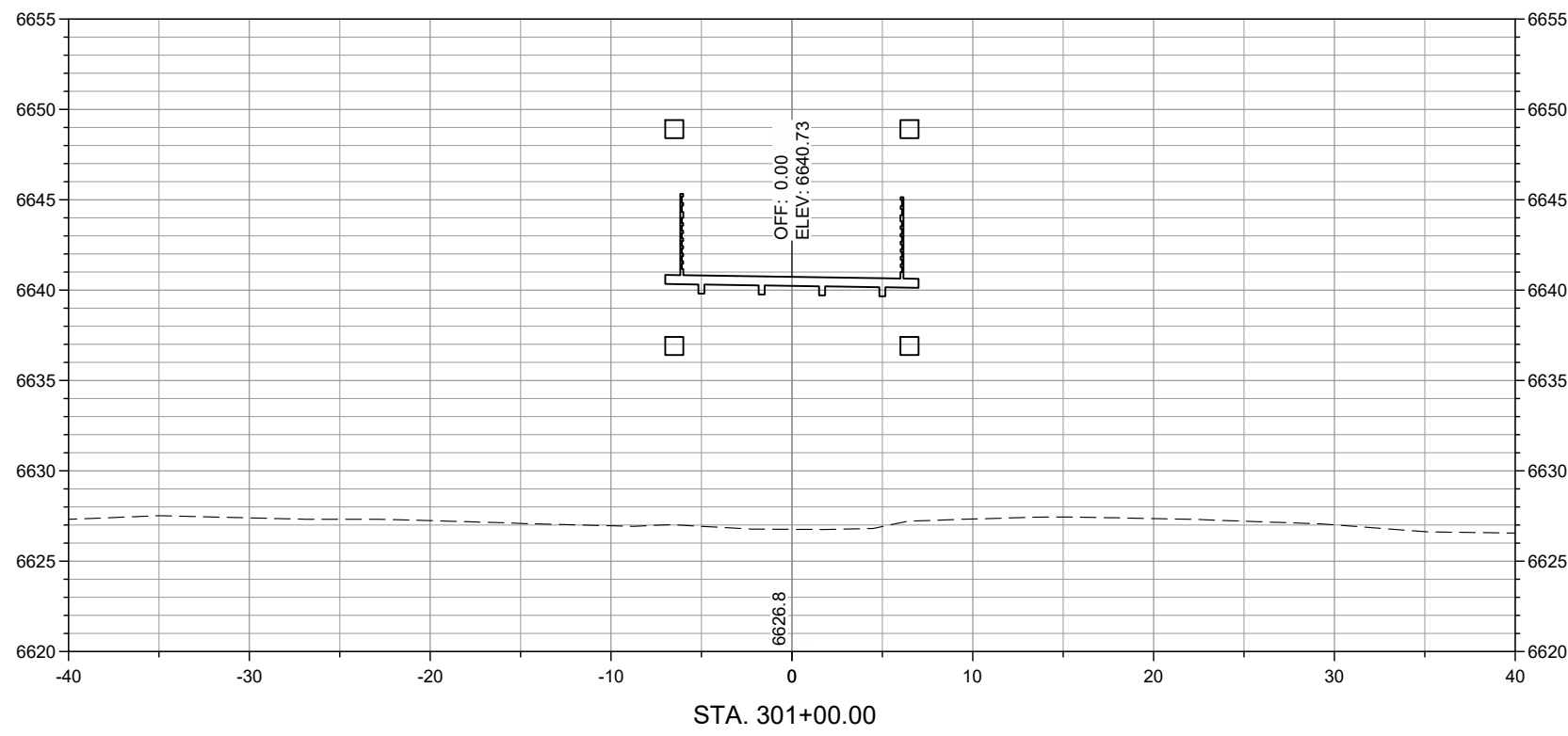
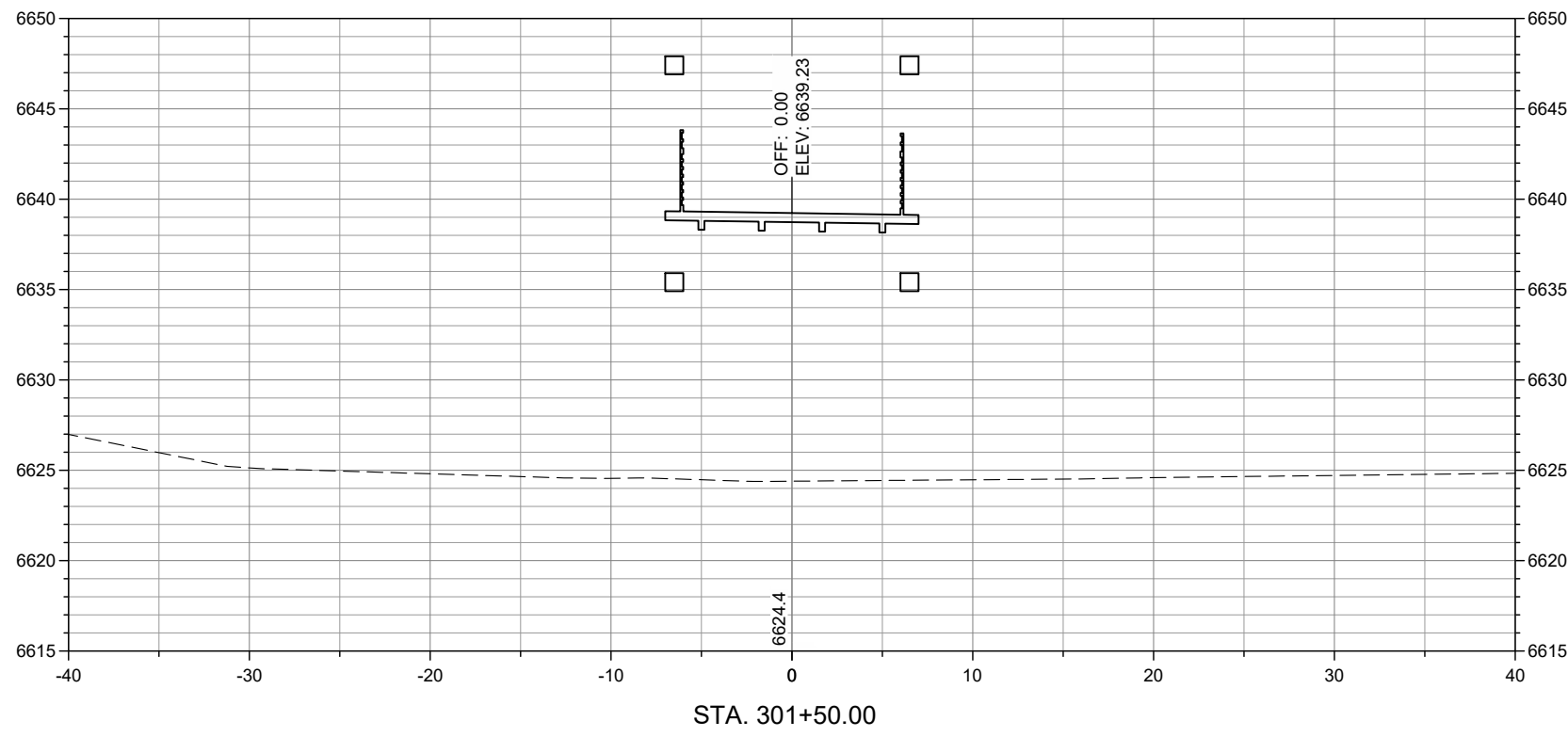
I/R	DATE	DESCRIPTION

KEY PLAN

PROJECT NUMBER
 357-7708

SHEET TITLE
 BID ALT. #1
 BRIDGE AND CONNECTOR TRAIL
 CROSS SECTIONS

SHEET NUMBER
 14 - 51



CONNECTOR TRAIL CROSS SECTIONS

ISSUE/REVISION

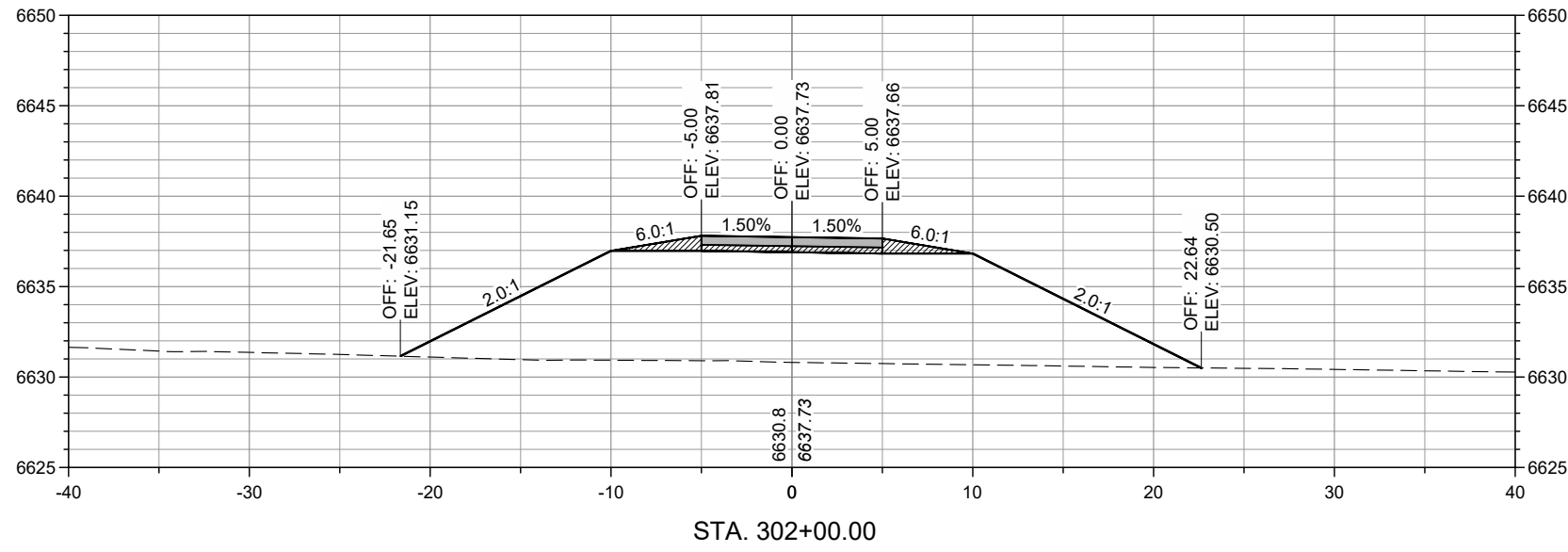
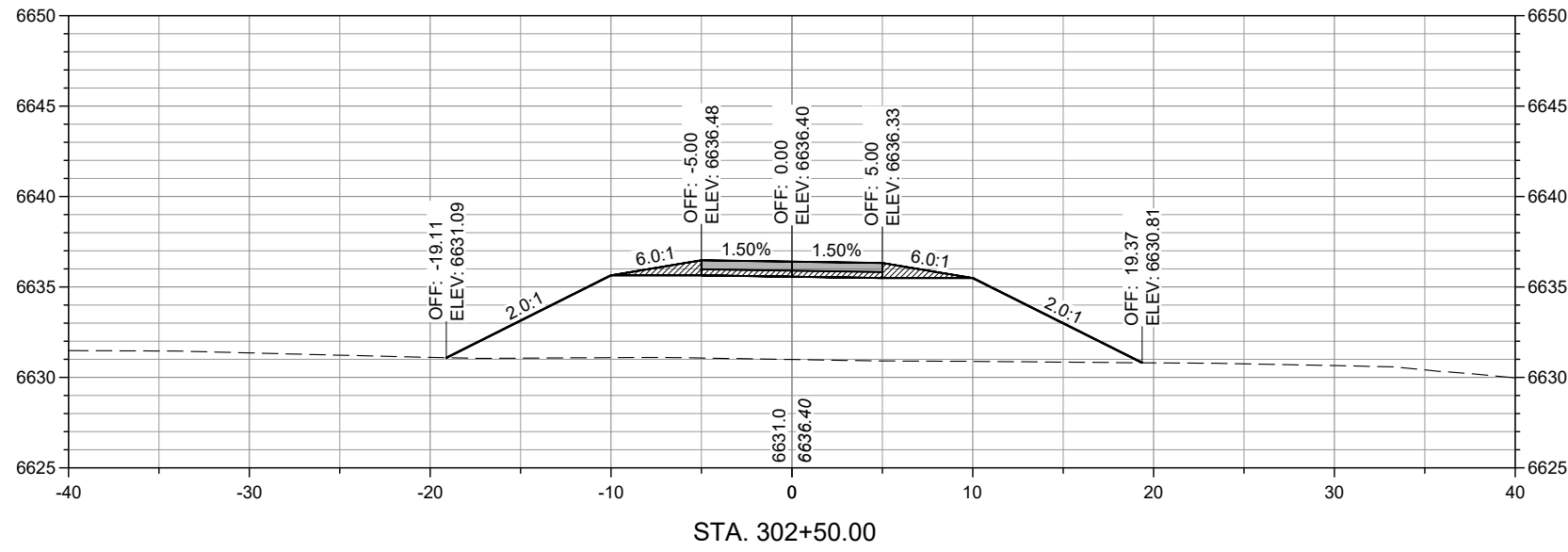
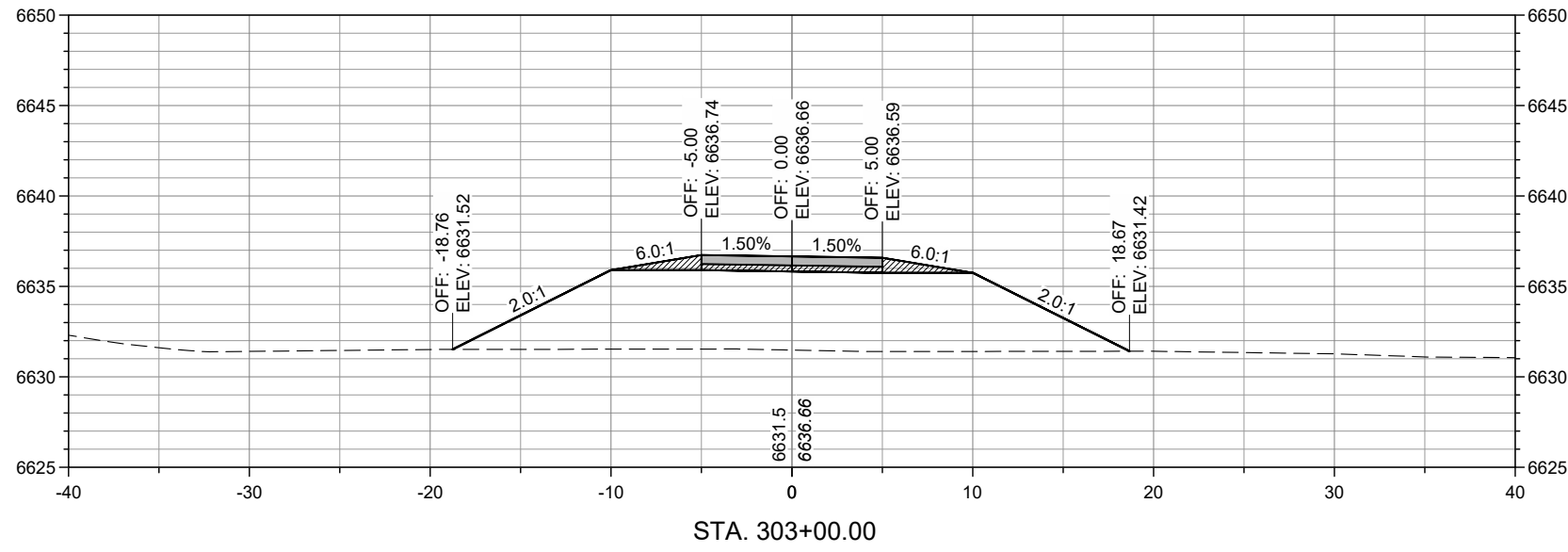
I/R	DATE	DESCRIPTION

KEY PLAN

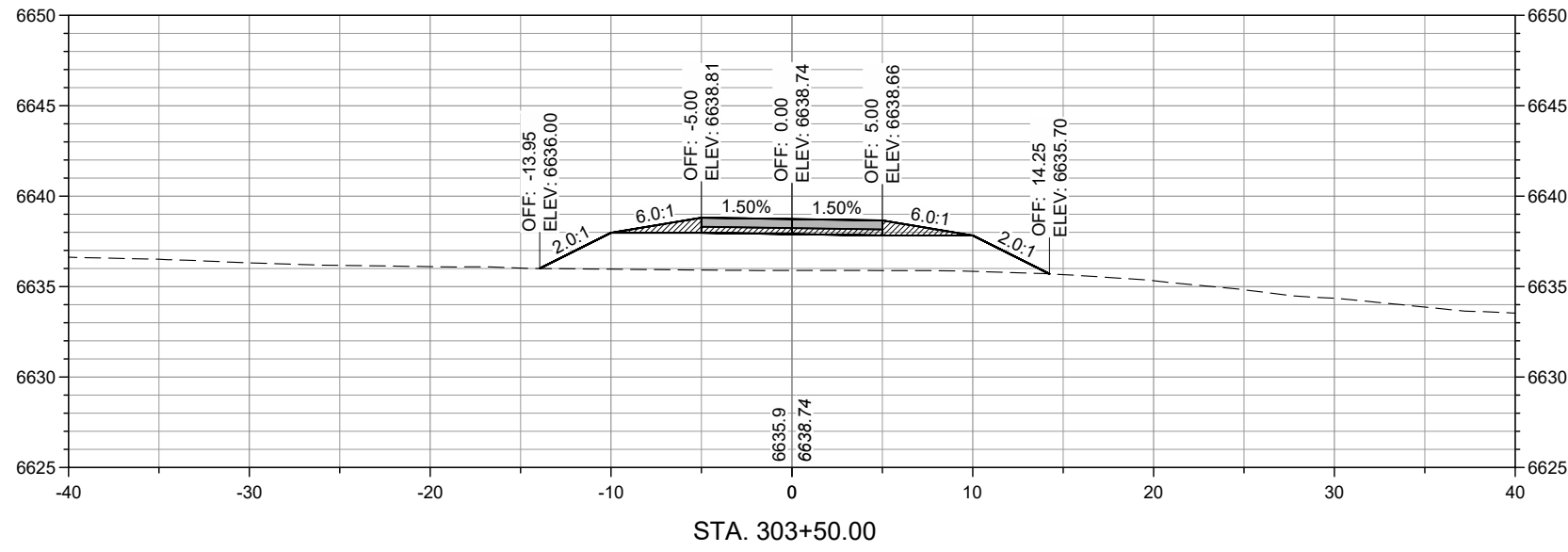
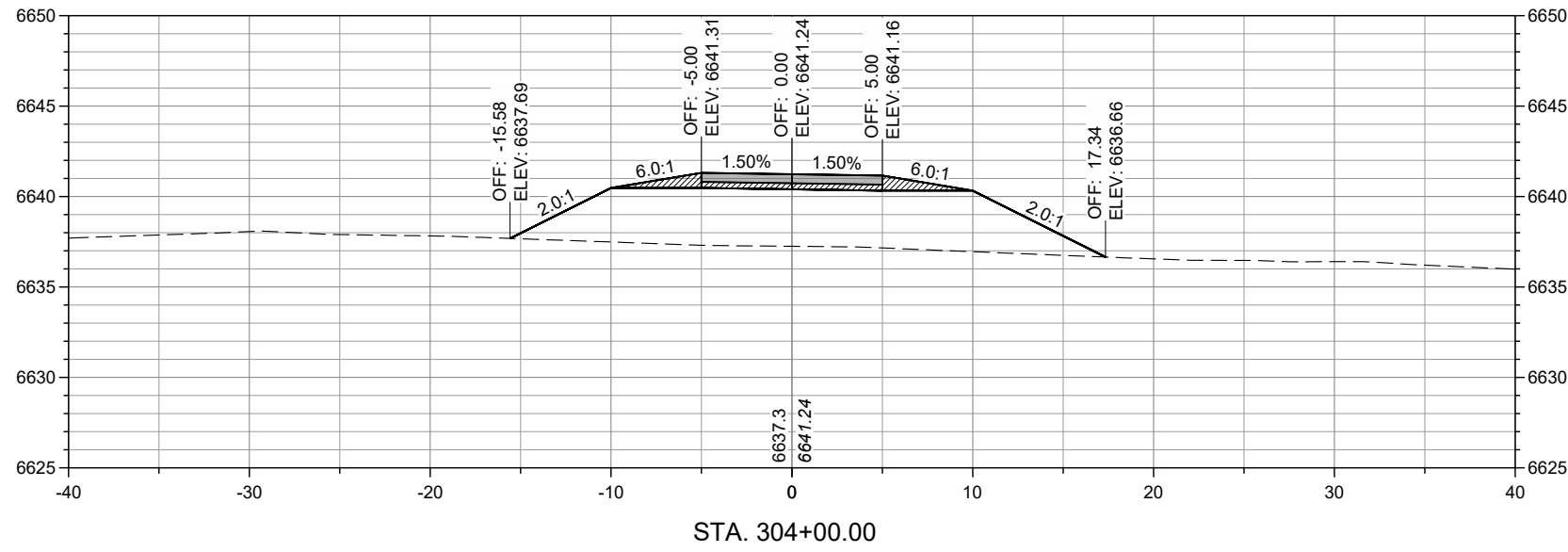
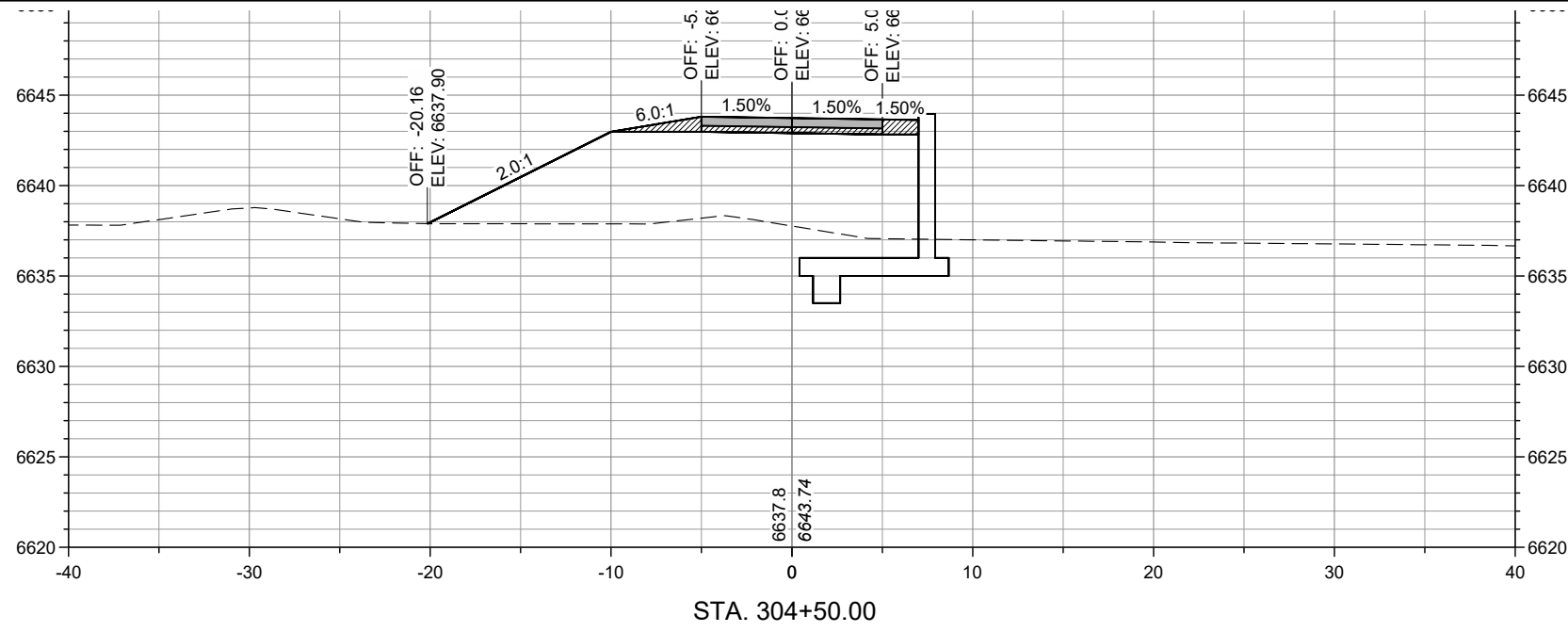
PROJECT NUMBER
 357-7708

SHEET TITLE
 BID ALT. #1
 BRIDGE AND CONNECTOR TRAIL
 CROSS SECTIONS

SHEET NUMBER
 14 - 52



CONNECTOR TRAIL CROSS SECTIONS



CONNECTOR TRAIL CROSS SECTIONS



PROJECT
 SANTA FE RIVER
 GREENWAY PROJECT
 (SECTION B)

CLIENT
 SANTA FE
 COUNTY
 100 Catron St.
 Santa Fe, New Mexico 87501
 T 505.986.6200
 www.santafecountynm.gov



ENGINEERING CONSULTANT
 AECOM
 150 Washington Avenue, Suite 201
 Santa Fe, New Mexico 87501
 T 505.855.7500
 www.aecom.com

SUBCONSULTANTS
 GEOTECHNICAL
 TERRACON
 T 505.797.4287
 LANDSCAPE ARCHITECTURE
 DESIGN OFFICE
 T 505.983.1415
 TOPOGRAPHIC MAPPING
 COOPER AERIAL SURVEYS CO.
 T 602.678.5111
 SUBSURFACE UTILITY ENGINEERING
 COLLIER ENGINEERING & DESIGN
 T 505.228.3154

REGISTRATION

ISSUE/REVISION

I/R	DATE	DESCRIPTION

KEY PLAN

PROJECT NUMBER
 357-7708

SHEET TITLE
 BID ALT. #1
 BRIDGE AND CONNECTOR TRAIL
 CROSS SECTIONS

SHEET NUMBER
 14 - 53

ISSUE/REVISION

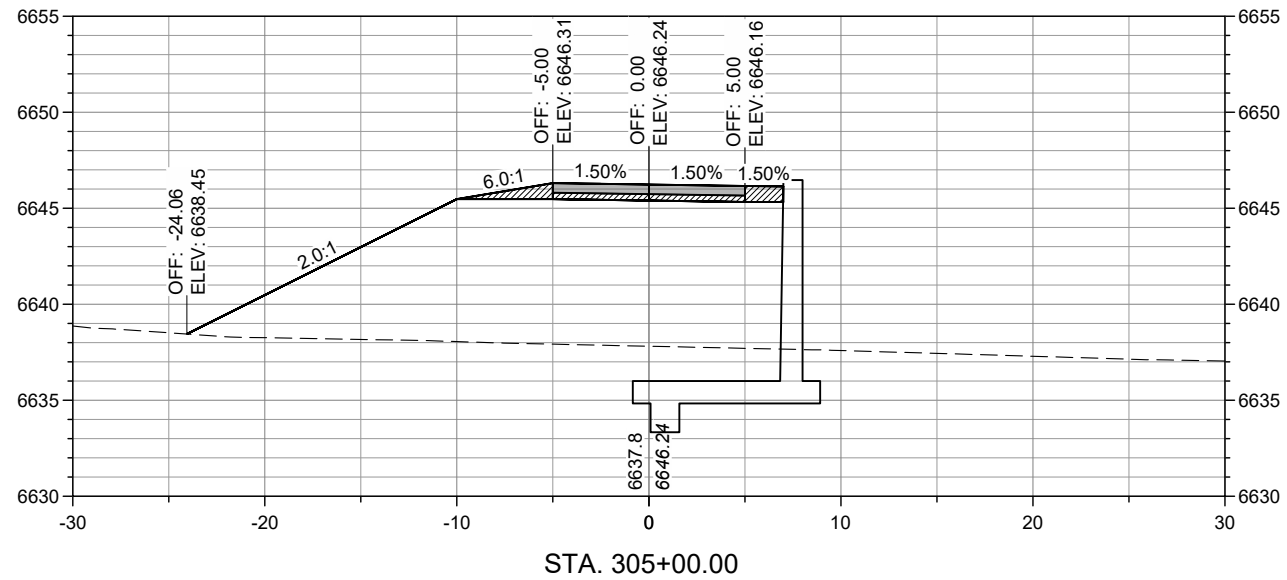
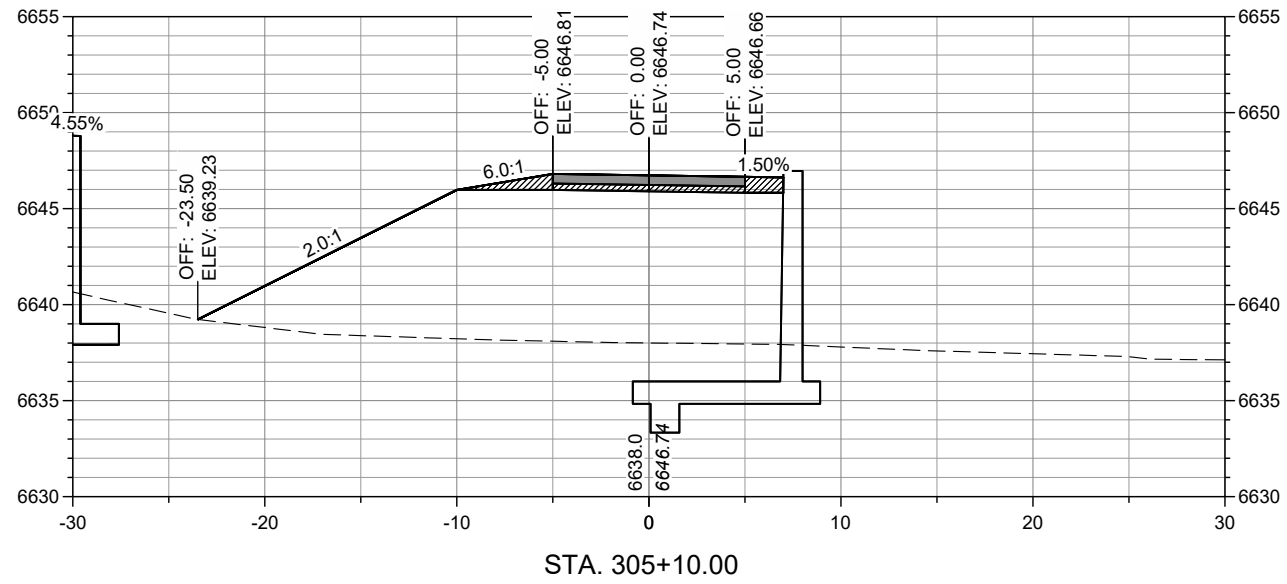
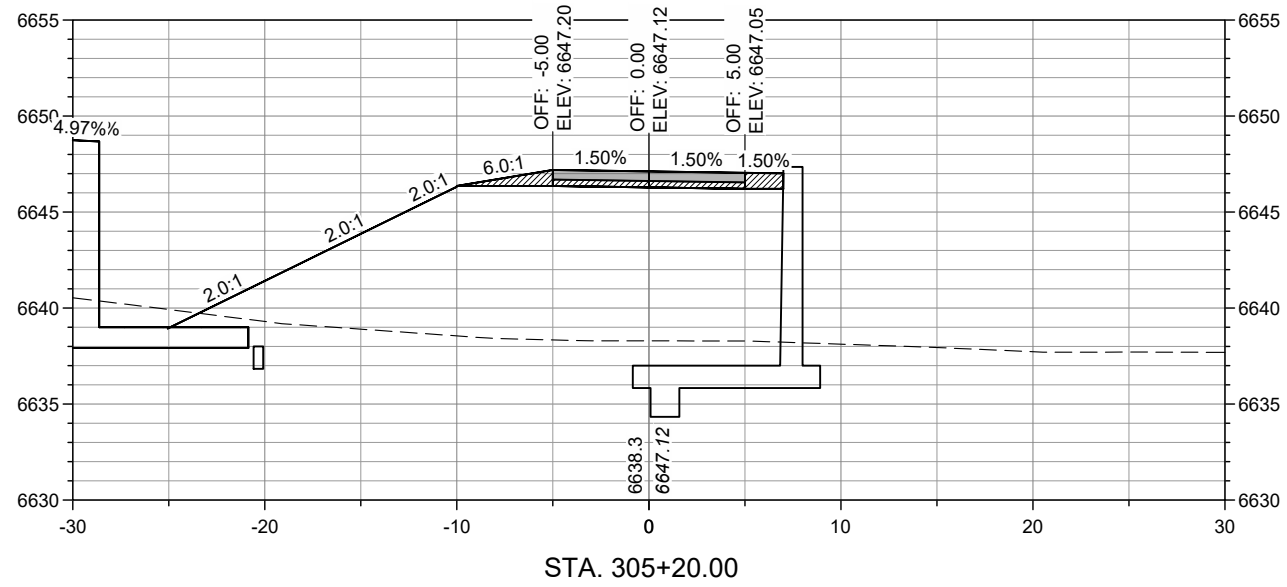
I/R	DATE	DESCRIPTION

KEY PLAN

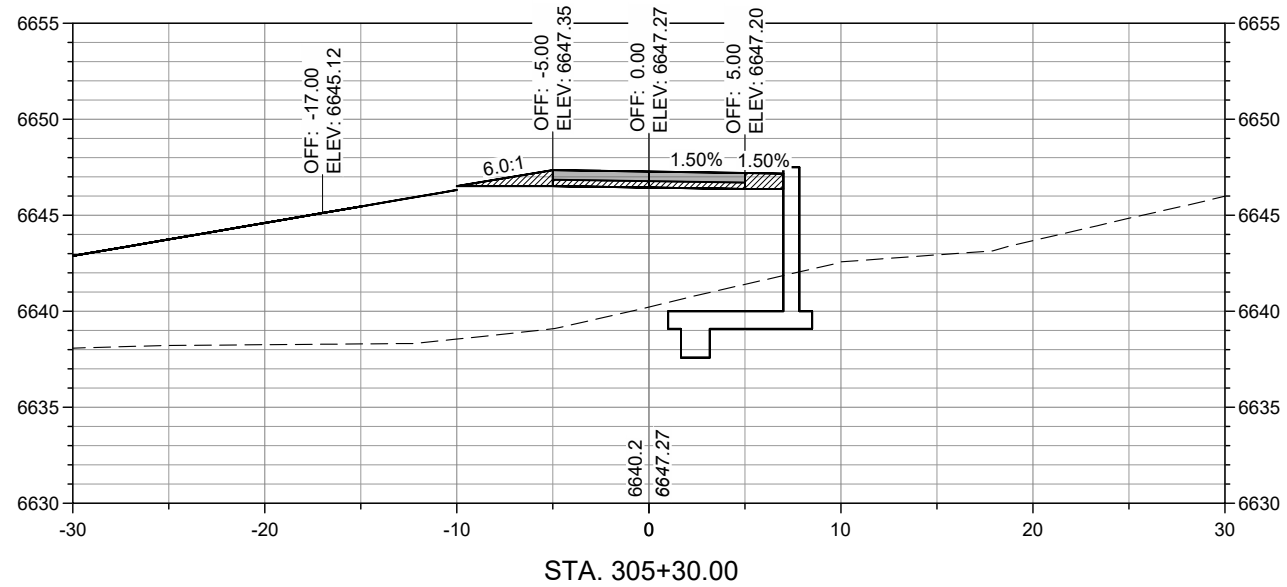
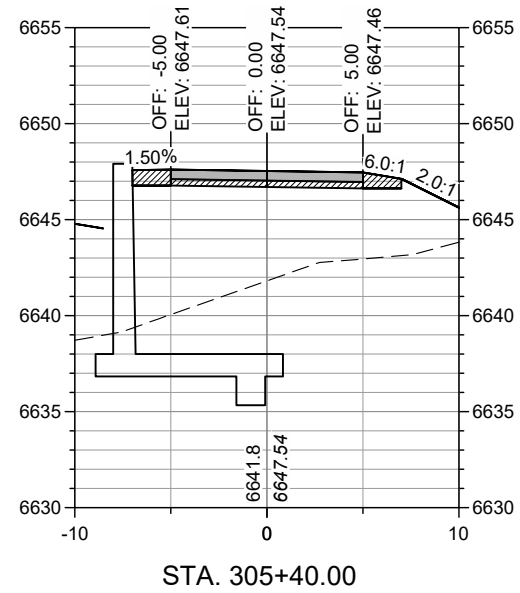
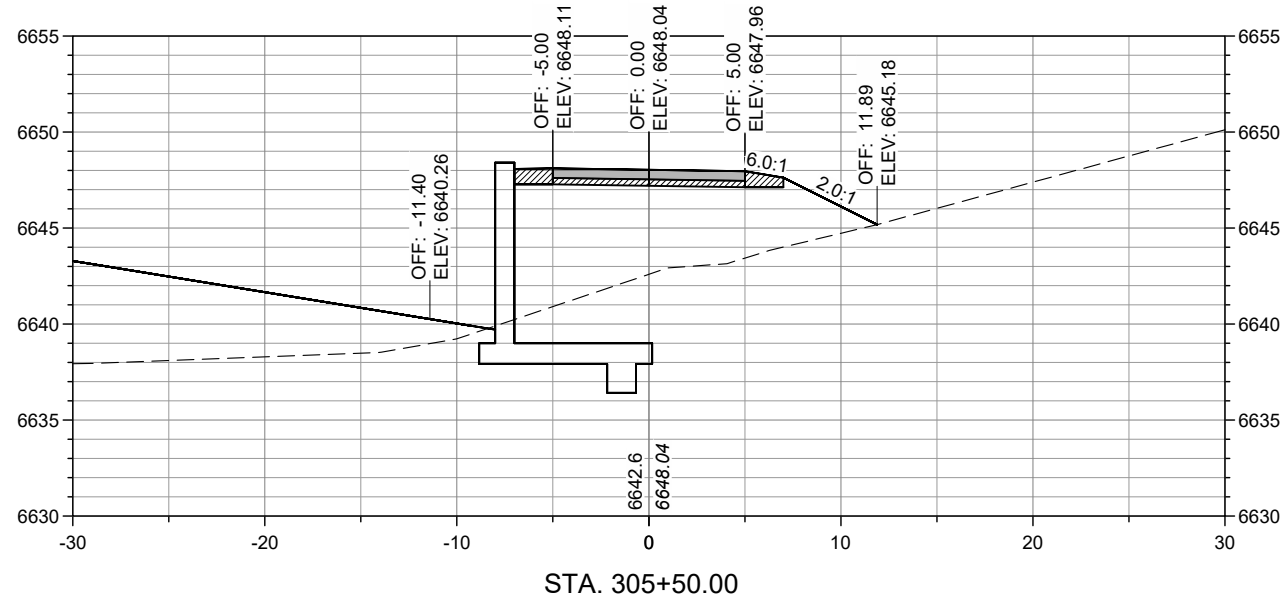
PROJECT NUMBER
 357-7708

SHEET TITLE
 BID ALT. #1
 BRIDGE AND CONNECTOR TRAIL
 CROSS SECTIONS

SHEET NUMBER
 14 - 54



CONNECTOR TRAIL CROSS SECTIONS



CONNECTOR TRAIL CROSS SECTIONS



PROJECT
 SANTA FE RIVER
 GREENWAY PROJECT
 (SECTION B)

CLIENT
SANTA FE COUNTY
 100 Catron St.
 Santa Fe, New Mexico 87501
 T 505.986.6200
 www.santafecountynm.gov

ENGINEERING CONSULTANT
AECOM
 150 Washington Avenue, Suite 201
 Santa Fe, New Mexico 87501
 T 505.855.7500
 www.aecom.com

SUBCONSULTANTS
 GEOTECHNICAL
TERRACON
 T 505.797.4287
 LANDSCAPE ARCHITECTURE
DESIGN OFFICE
 T 505.983.1415
 TOPOGRAPHIC MAPPING
COOPER AERIAL SURVEYS CO.
 T 602.678.5111
 SUBSURFACE UTILITY ENGINEERING
COLLIERS ENGINEERING & DESIGN
 T 505.228.3154

REGISTRATION

ISSUE/REVISION

I/R	DATE	DESCRIPTION

KEY PLAN

PROJECT NUMBER
 357-7708

SHEET TITLE
 BID ALT. #1
 BRIDGE AND CONNECTOR TRAIL
 CROSS SECTIONS

SHEET NUMBER
 14 - 55

PROJECT

SANTA FE RIVER
GREENWAY PROJECT
(SECTION B)

CLIENT

SANTA FE
COUNTY



100 Catron St.
Santa Fe, New Mexico 87501
T 505.986.6200
www.santafecountynm.gov

ENGINEERING CONSULTANT

AECOM
150 Washington Avenue, Suite 201
Santa Fe, New Mexico 87501
T 505.855.7500
www.aecom.com

SUBCONSULTANTS

GEOTECHNICAL

TERRACON
T 505.797.4287

LANDSCAPE ARCHITECTURE

DESIGN OFFICE
T 505.983.1415

TOPOGRAPHIC MAPPING

COOPER AERIAL SURVEYS CO.
T 602.678.5111

SUBSURFACE UTILITY ENGINEERING

COLLIERS ENGINEERING & DESIGN
T 505.228.3154

REGISTRATION

ISSUE/REVISION

I/R	DATE	DESCRIPTION

KEY PLAN

PROJECT NUMBER

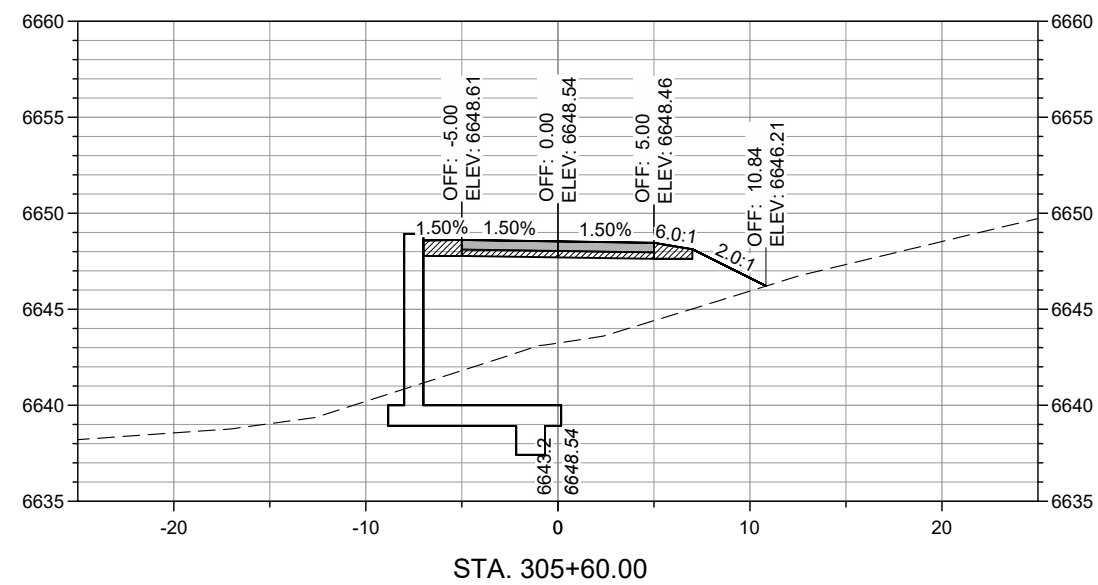
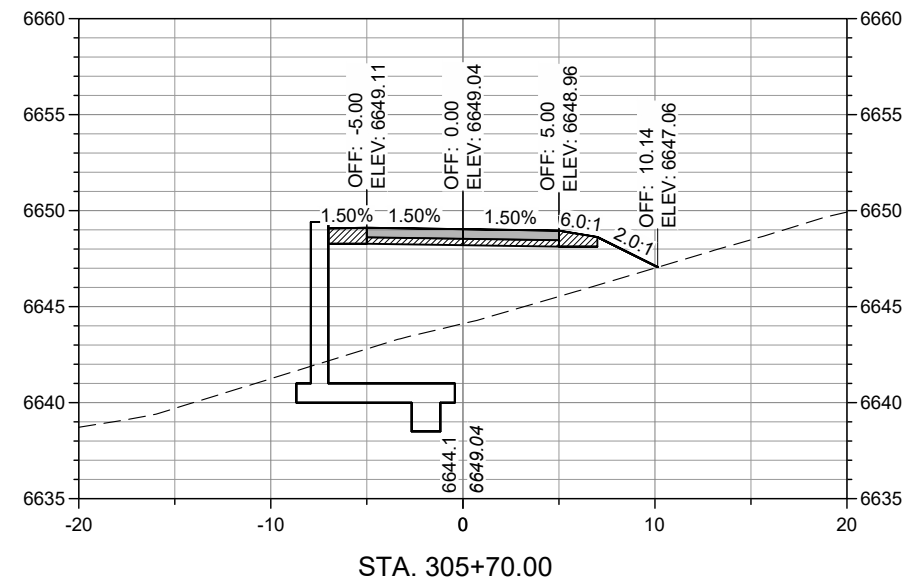
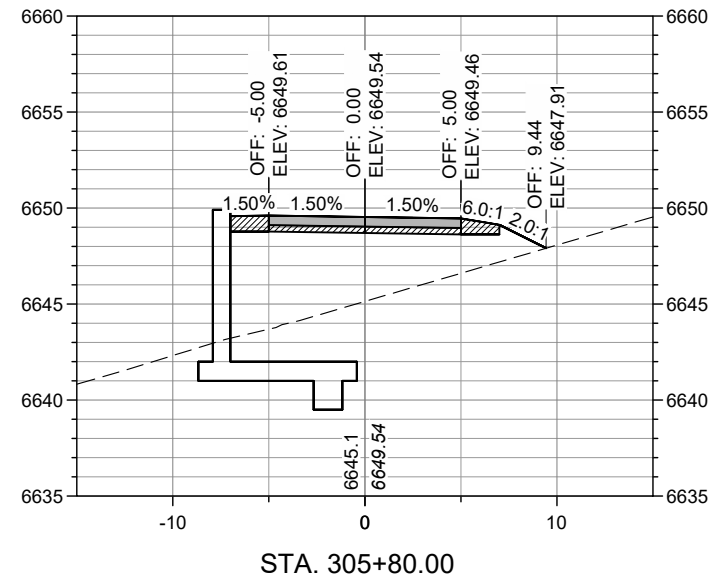
357-7708

SHEET TITLE

BID ALT. #1
BRIDGE AND CONNECTOR TRAIL
CROSS SECTIONS

SHEET NUMBER

14 - 56



CONNECTOR TRAIL CROSS SECTIONS

ISSUE/REVISION

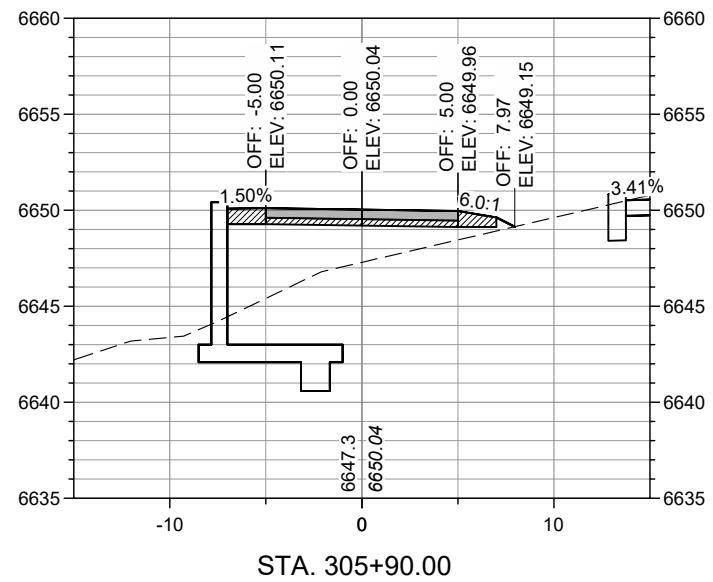
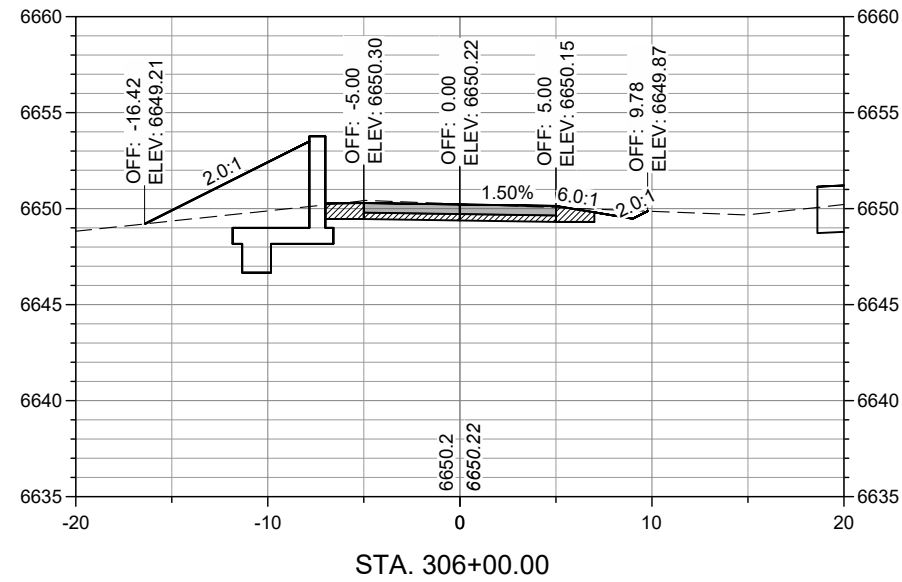
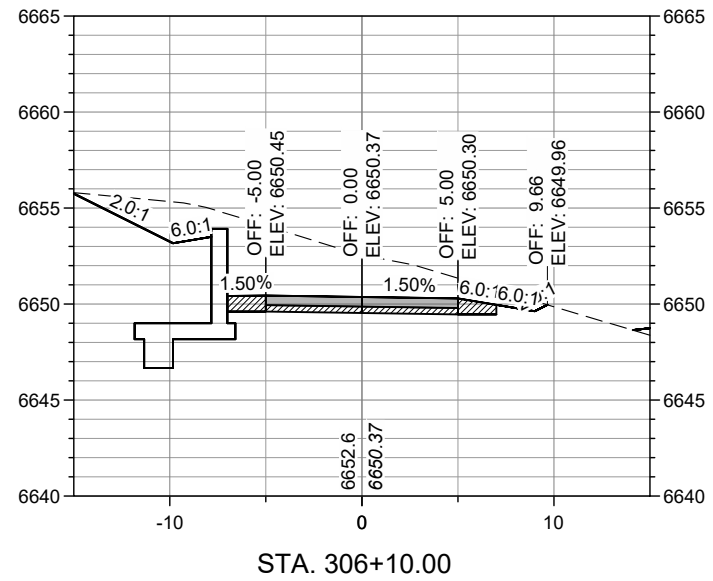
I/R	DATE	DESCRIPTION

KEY PLAN

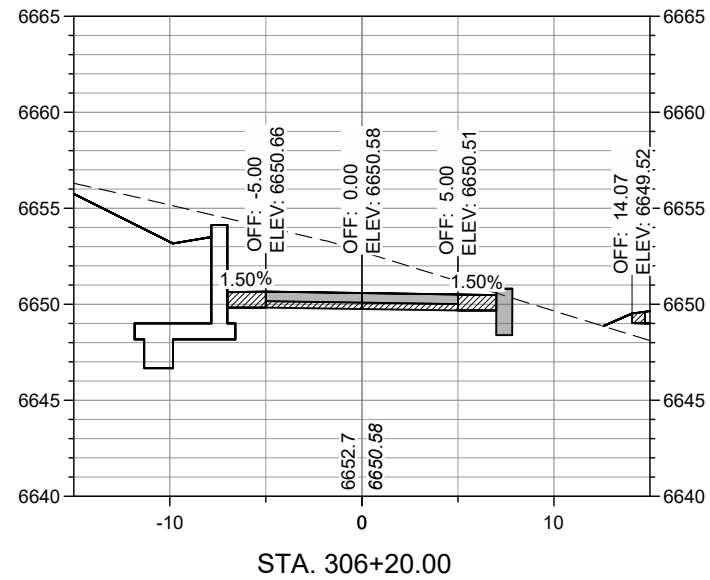
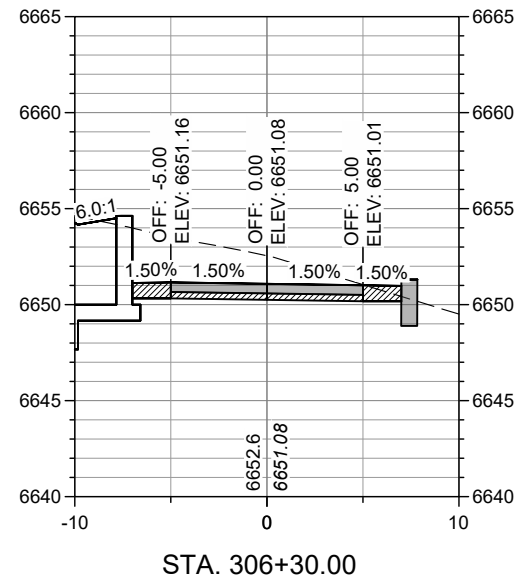
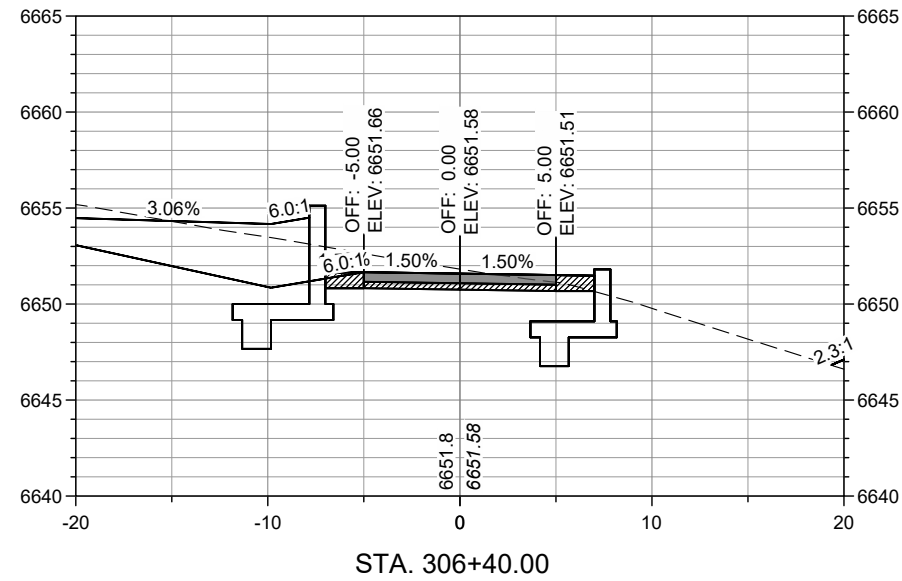
PROJECT NUMBER
 357-7708

SHEET TITLE
 BID ALT. #1
 BRIDGE AND CONNECTOR TRAIL
 CROSS SECTIONS

SHEET NUMBER
 14 - 57



CONNECTOR TRAIL CROSS SECTIONS



CONNECTOR TRAIL CROSS SECTIONS



PROJECT
SANTA FE RIVER
GREENWAY PROJECT
(SECTION B)

CLIENT
SANTA FE
COUNTY
100 Catron St.
Santa Fe, New Mexico 87501
T 505.986.6200
www.santafecountynm.gov



ENGINEERING CONSULTANT
AECOM
150 Washington Avenue, Suite 201
Santa Fe, New Mexico 87501
T 505.855.7500
www.aecom.com

SUBCONSULTANTS
GEOTECHNICAL
TERRACON
T 505.797.4287
LANDSCAPE ARCHITECTURE
DESIGN OFFICE
T 505.983.1415
TOPOGRAPHIC MAPPING
COOPER AERIAL SURVEYS CO.
T 602.678.5111
SUBSURFACE UTILITY ENGINEERING
COLLIERS ENGINEERING & DESIGN
T 505.228.3154

REGISTRATION

ISSUE/REVISION

I/R	DATE	DESCRIPTION

KEY PLAN

PROJECT NUMBER
357-7708

SHEET TITLE
BID ALT. #1
BRIDGE AND CONNECTOR TRAIL
CROSS SECTIONS

SHEET NUMBER
14 - 58

ISSUE/REVISION

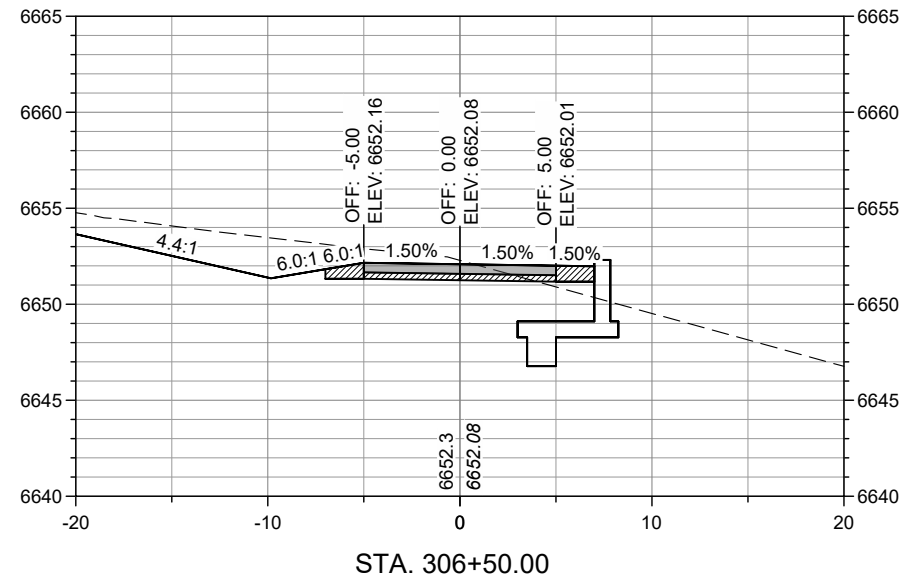
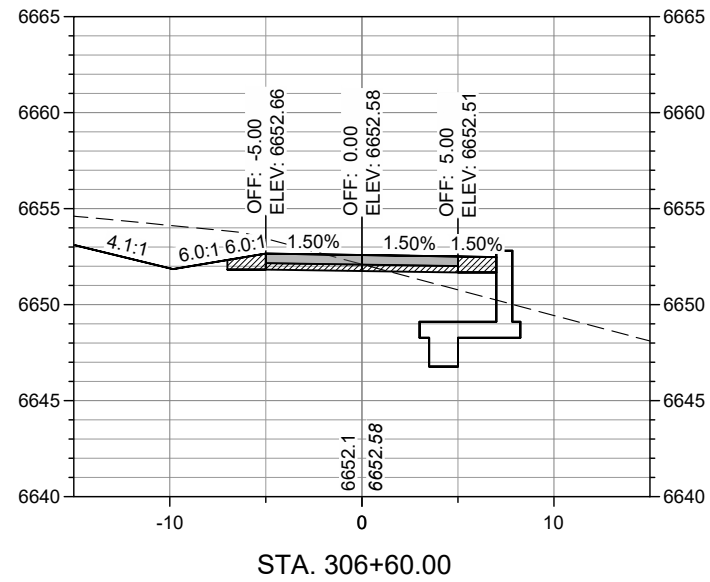
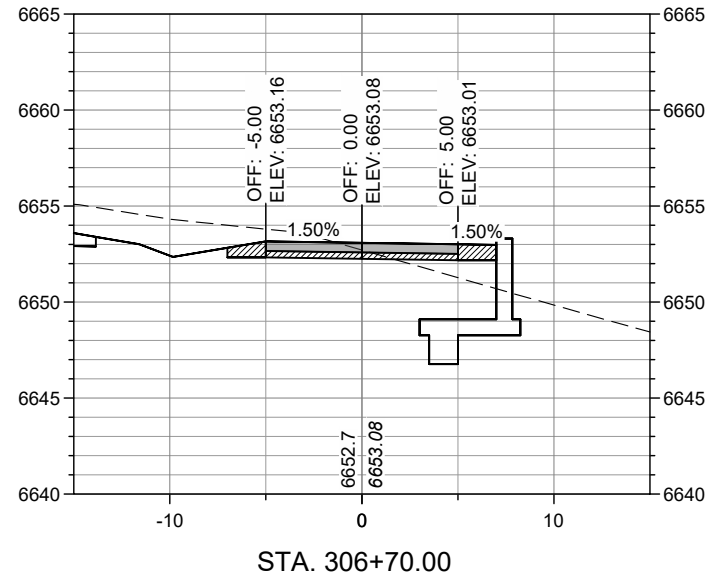
I/R	DATE	DESCRIPTION

KEY PLAN

PROJECT NUMBER
 357-7708

SHEET TITLE
 BID ALT. #1
 BRIDGE AND CONNECTOR TRAIL
 CROSS SECTIONS

SHEET NUMBER
 14 - 59



CONNECTOR TRAIL CROSS SECTIONS

ISSUE/REVISION

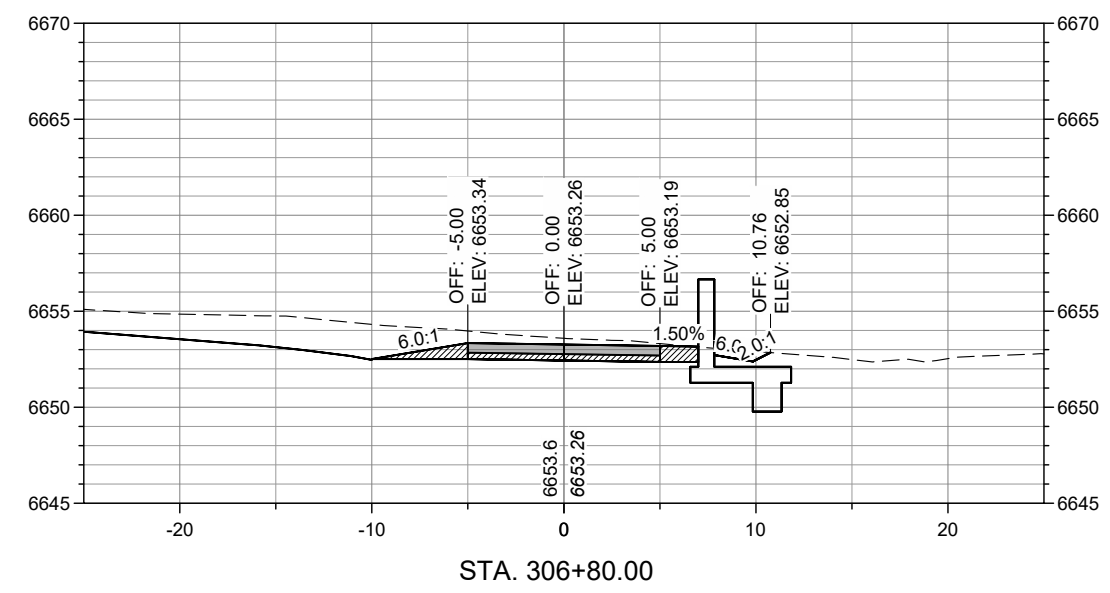
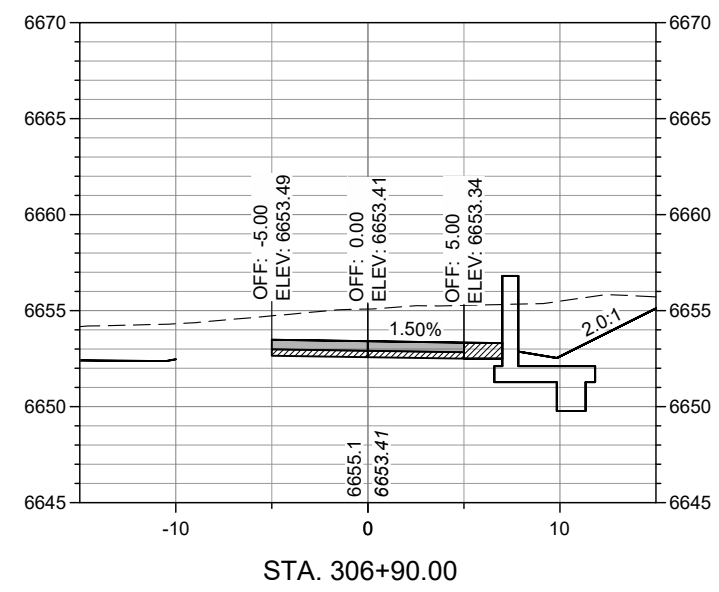
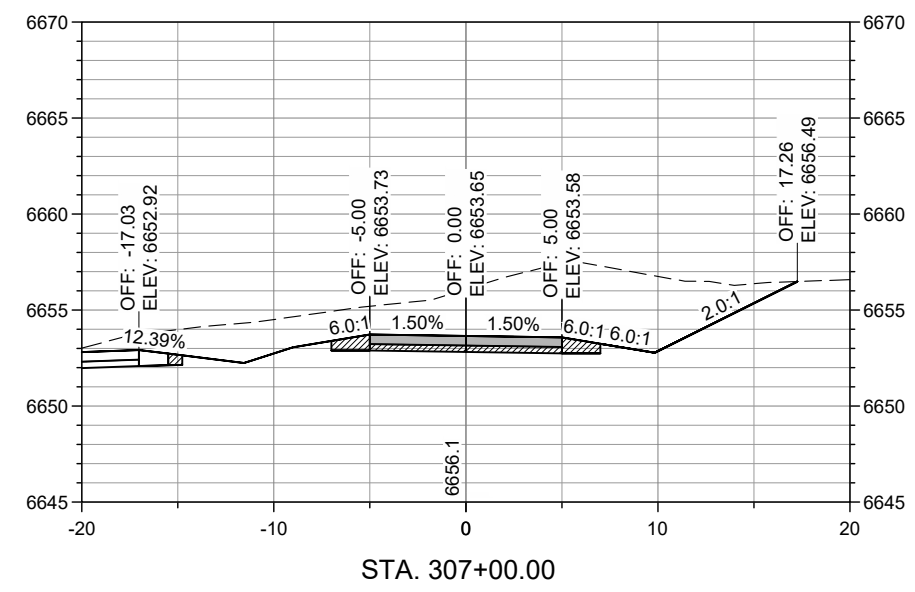
I/R	DATE	DESCRIPTION

KEY PLAN

PROJECT NUMBER
 357-7708

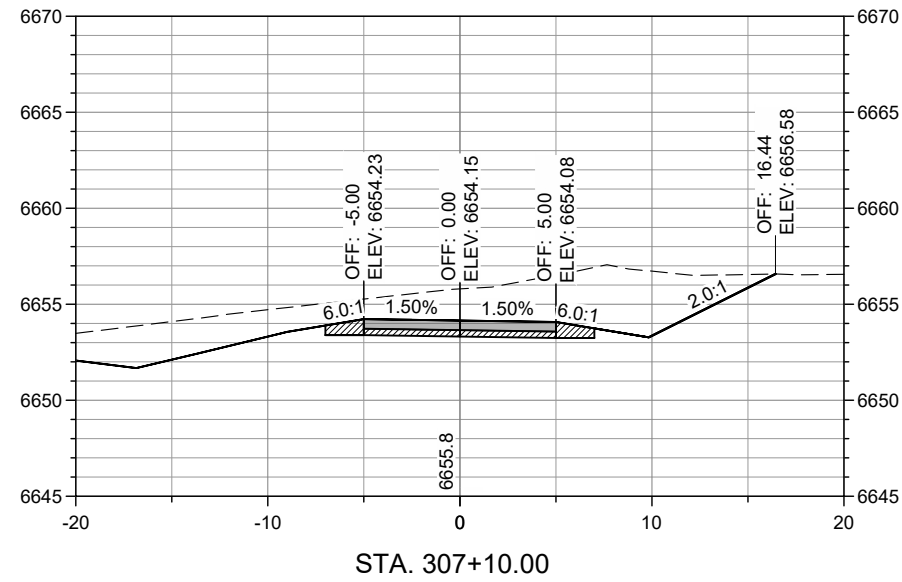
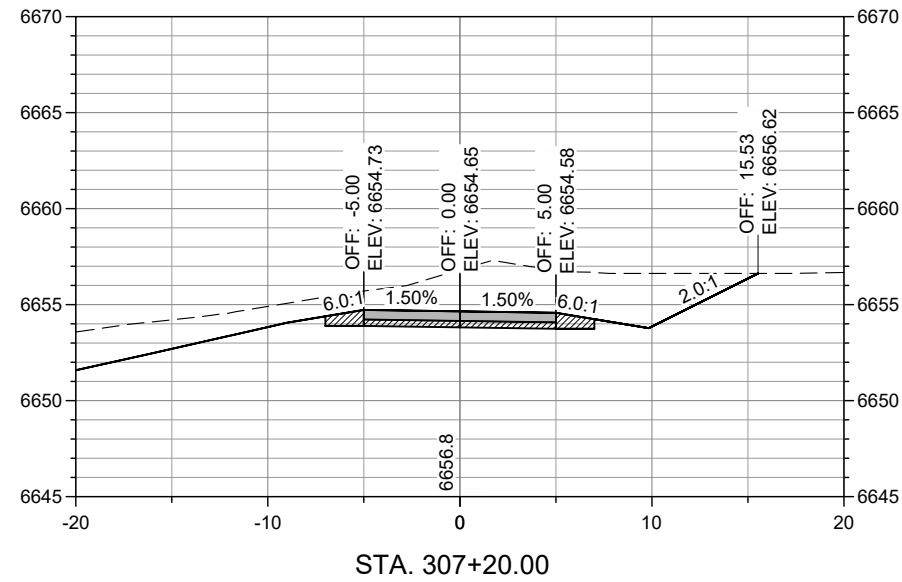
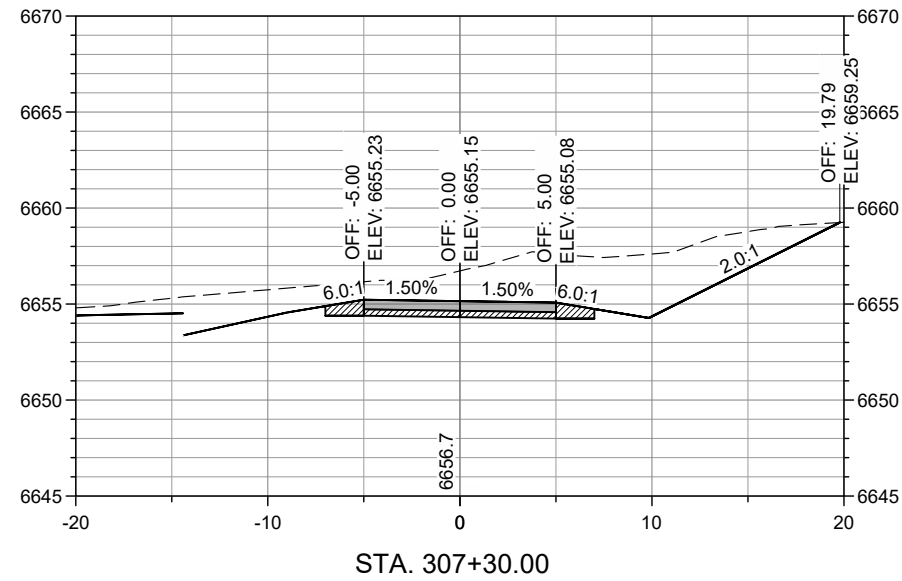
SHEET TITLE
 BID ALT. #1
 BRIDGE AND CONNECTOR TRAIL
 CROSS SECTIONS

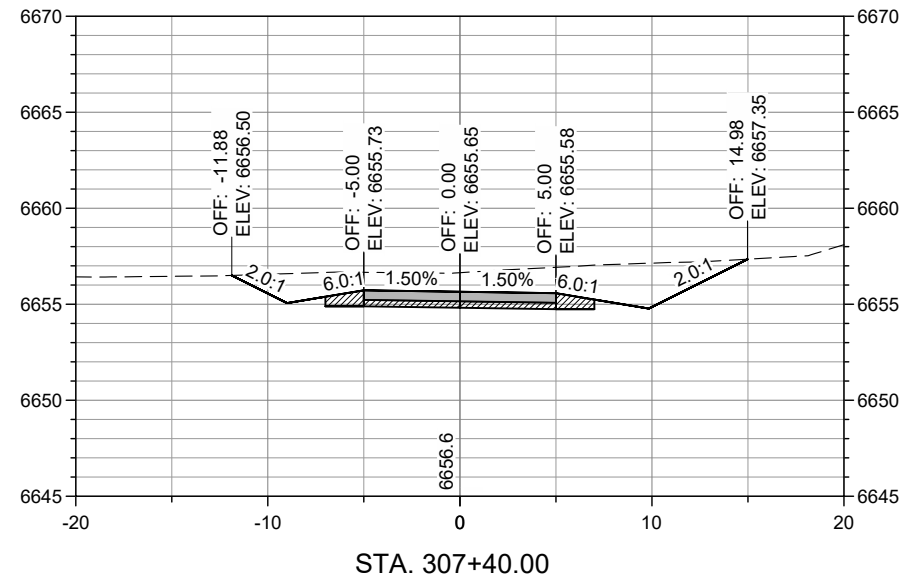
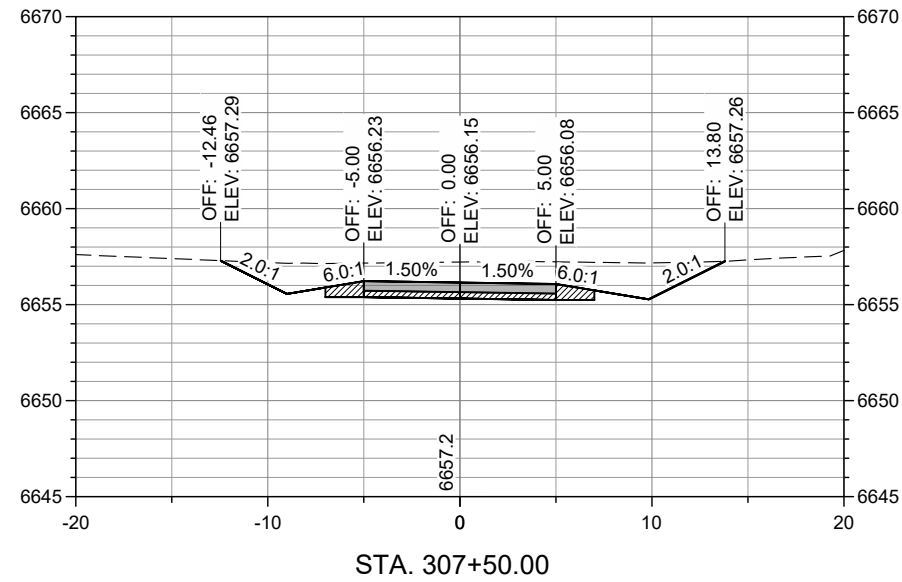
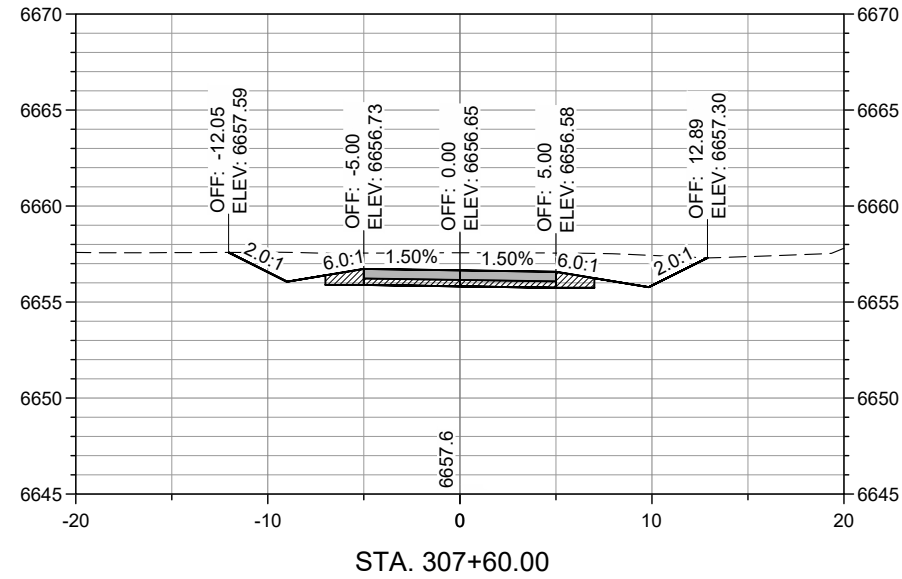
SHEET NUMBER
 14 - 60



CONNECTOR TRAIL CROSS SECTIONS

I/R	DATE	DESCRIPTION





CONNECTOR TRAIL CROSS SECTIONS



PROJECT
SANTA FE RIVER
GREENWAY PROJECT
(SECTION B)

CLIENT
SANTA FE
COUNTY
100 Catron St.
Santa Fe, New Mexico 87501
T 505.986.6200
www.santafecountynm.gov



ENGINEERING CONSULTANT
AECOM
150 Washington Avenue, Suite 201
Santa Fe, New Mexico 87501
T 505.855.7500
www.aecom.com

SUBCONSULTANTS
GEOTECHNICAL
TERRACON
T 505.797.4287
LANDSCAPE ARCHITECTURE
DESIGN OFFICE
T 505.983.1415
TOPOGRAPHIC MAPPING
COOPER AERIAL SURVEYS CO.
T 602.678.5111
SUBSURFACE UTILITY ENGINEERING
COLLIERS ENGINEERING & DESIGN
T 505.228.3154

REGISTRATION

ISSUE/REVISION

I/R	DATE	DESCRIPTION

KEY PLAN

PROJECT NUMBER
357-7708

SHEET TITLE
BID ALT. #1
BRIDGE AND CONNECTOR TRAIL
CROSS SECTIONS

SHEET NUMBER
14 - 62

ISSUE/REVISION

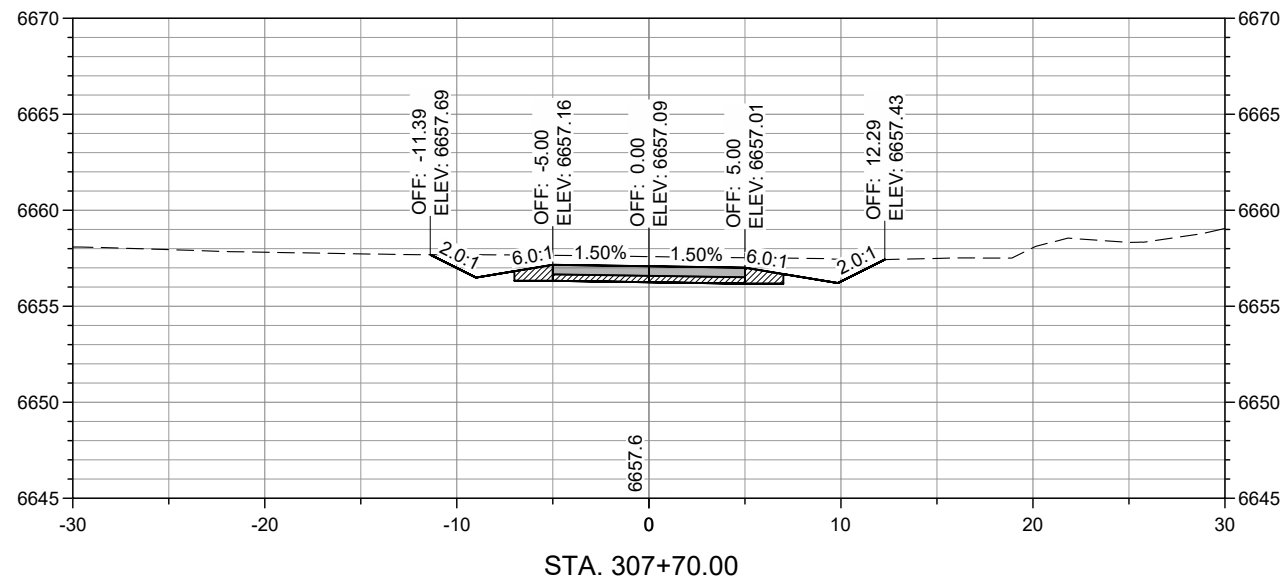
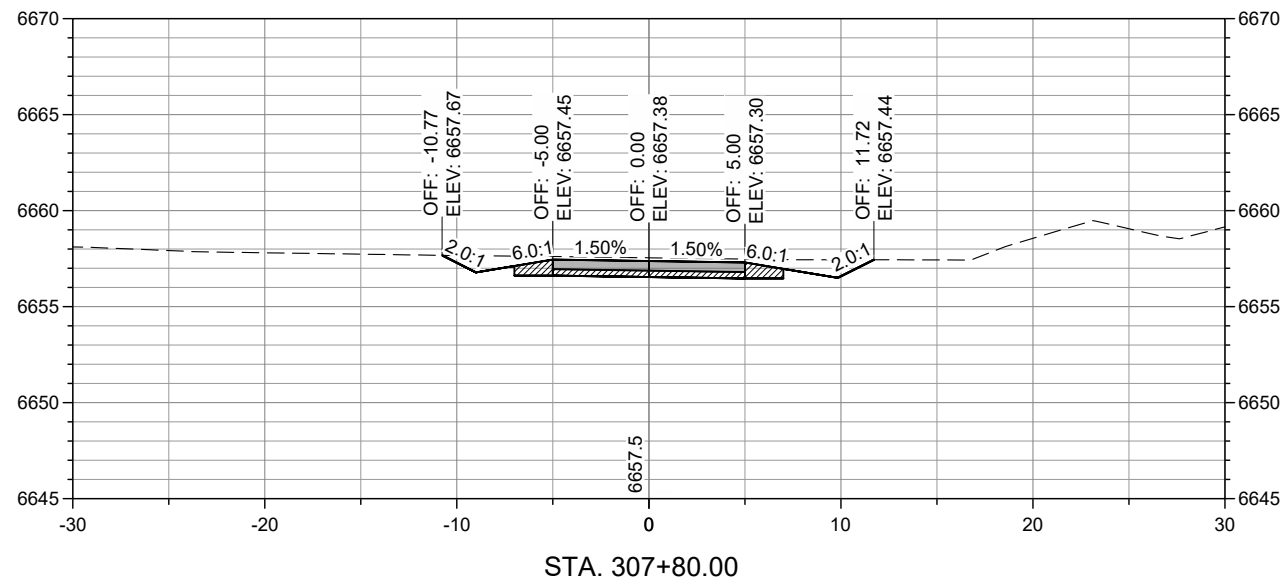
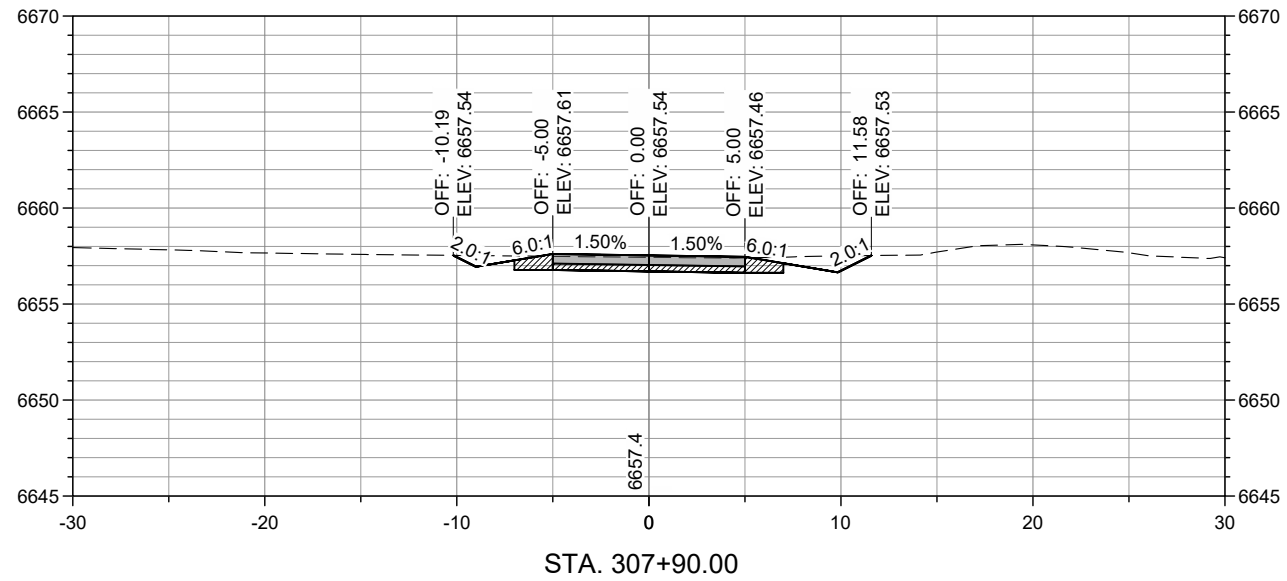
I/R	DATE	DESCRIPTION

KEY PLAN

PROJECT NUMBER
 357-7708

SHEET TITLE
 BID ALT. #1
 BRIDGE AND CONNECTOR TRAIL
 CROSS SECTIONS

SHEET NUMBER
 14 - 63



CONNECTOR TRAIL CROSS SECTIONS

REGISTRATION

ISSUE/REVISION

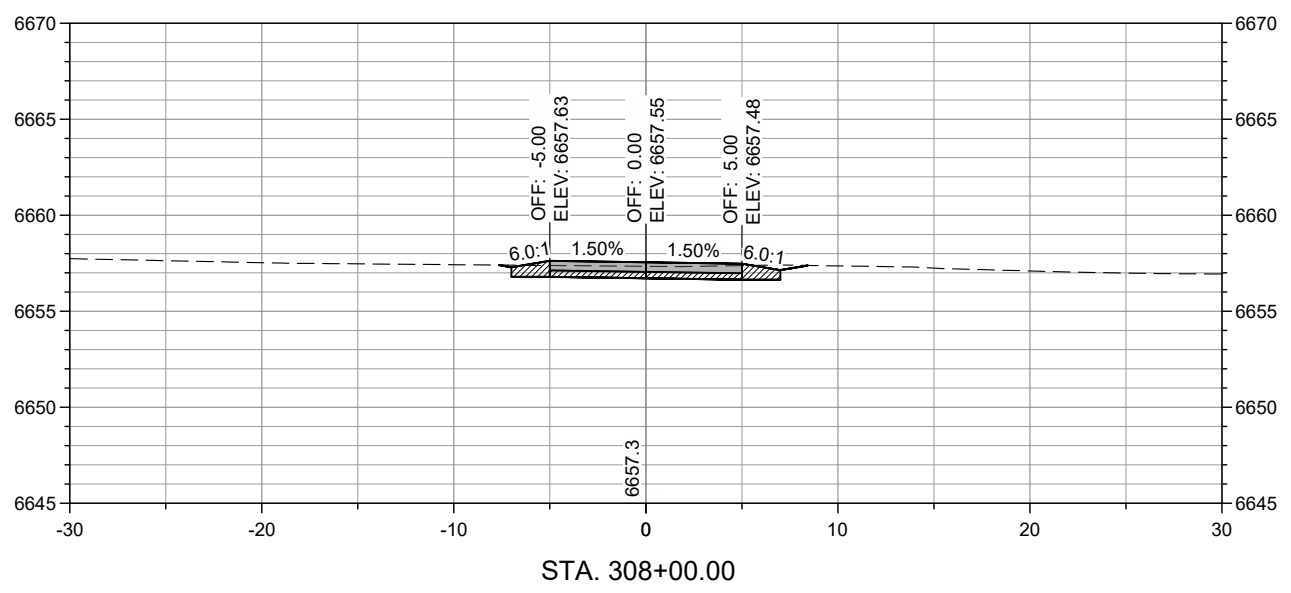
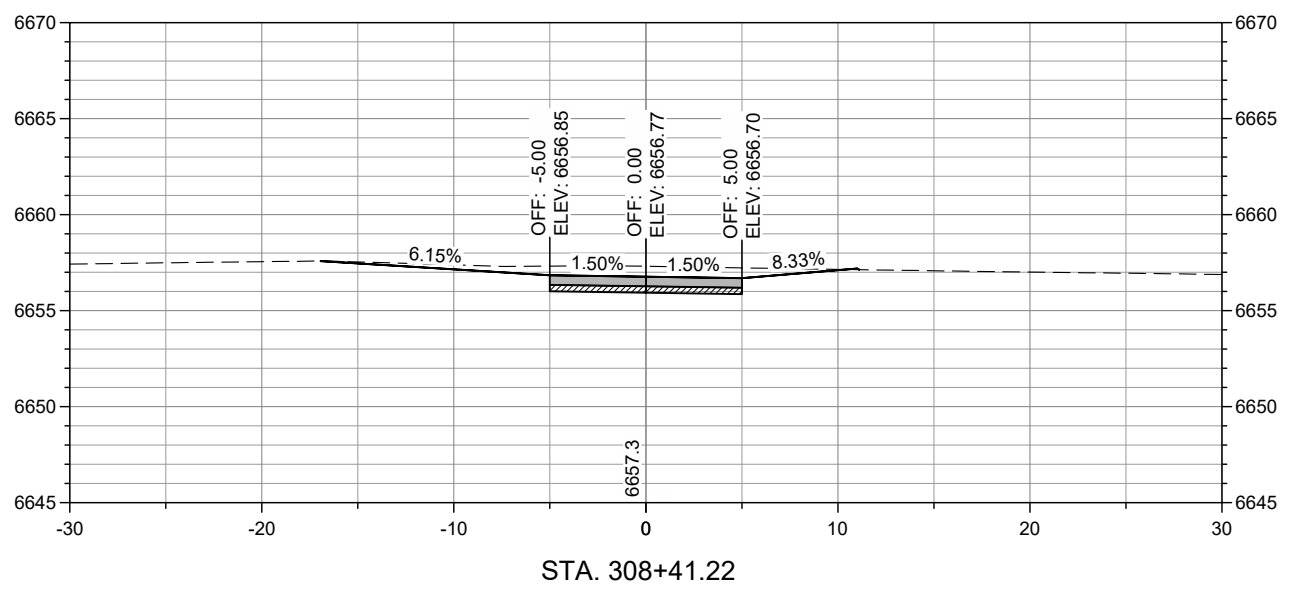
I/R	DATE	DESCRIPTION

KEY PLAN

PROJECT NUMBER
 357-7708

SHEET TITLE
 BID ALT. #1
 BRIDGE AND CONNECTOR TRAIL
 CROSS SECTIONS

SHEET NUMBER
 14 - 64



CONNECTOR TRAIL CROSS SECTIONS