







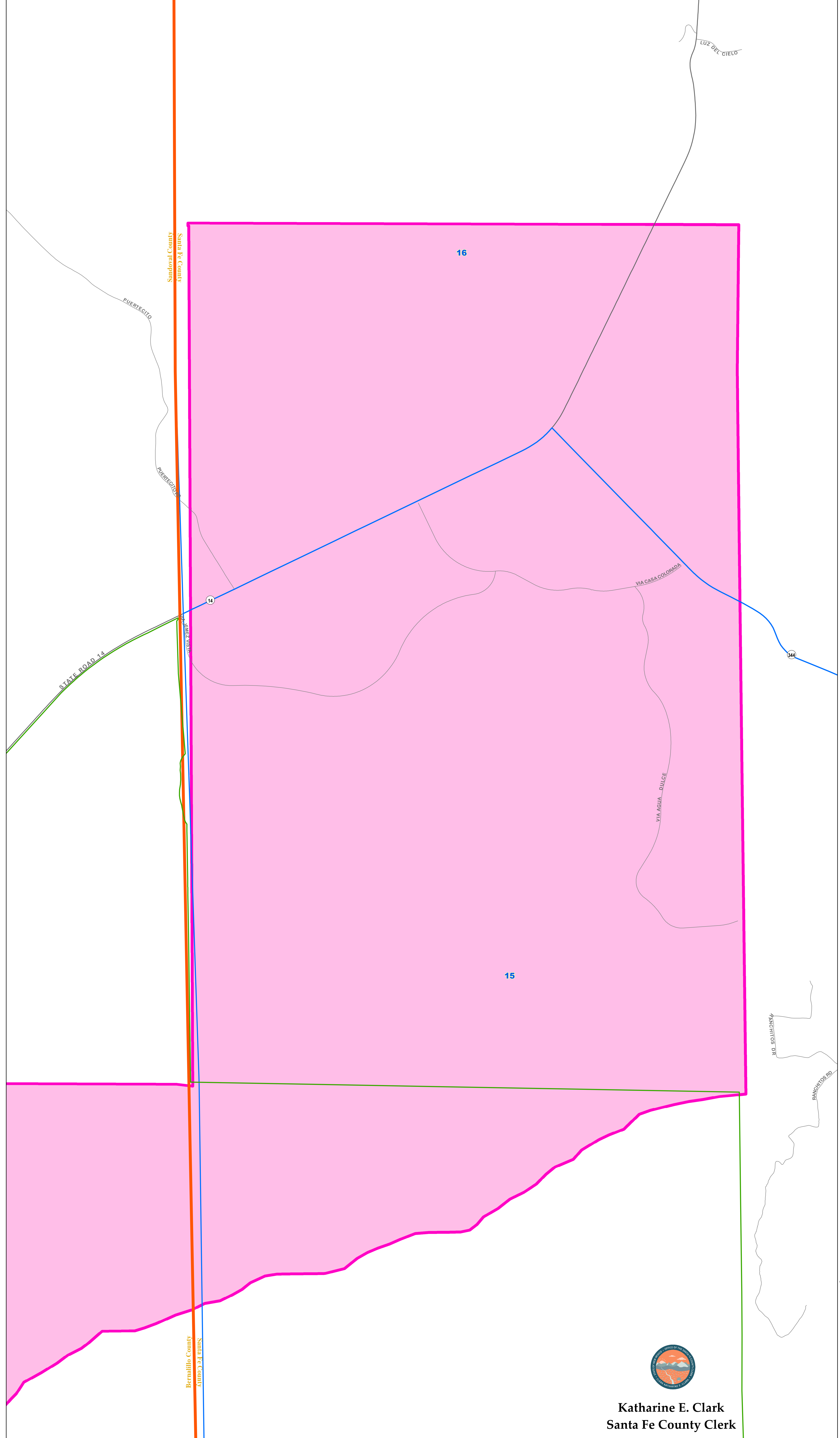




# Cuidad Soil and Water Conservation District (CSWCD)

This data was taken from NMRGIS (New Mexico Resource Geographic Information System - <https://rgis.unm.edu>). This boundary data has not been validated by authoritative entity.

## Legend

-  CSWCD Boundary
-  Precinct Boundaries 2020
-  County Boundary
-  Incorporated Areas
-  Major Roads
-  Minor Roads
-  Railroads
-  Major Streams



This information is for reference only. Santa Fe County assumes no liability for errors associated with the use of these data. Users are solely responsible for confirming data accuracy.



**Katharine E. Clark**  
Santa Fe County Clerk



August 21, 2021