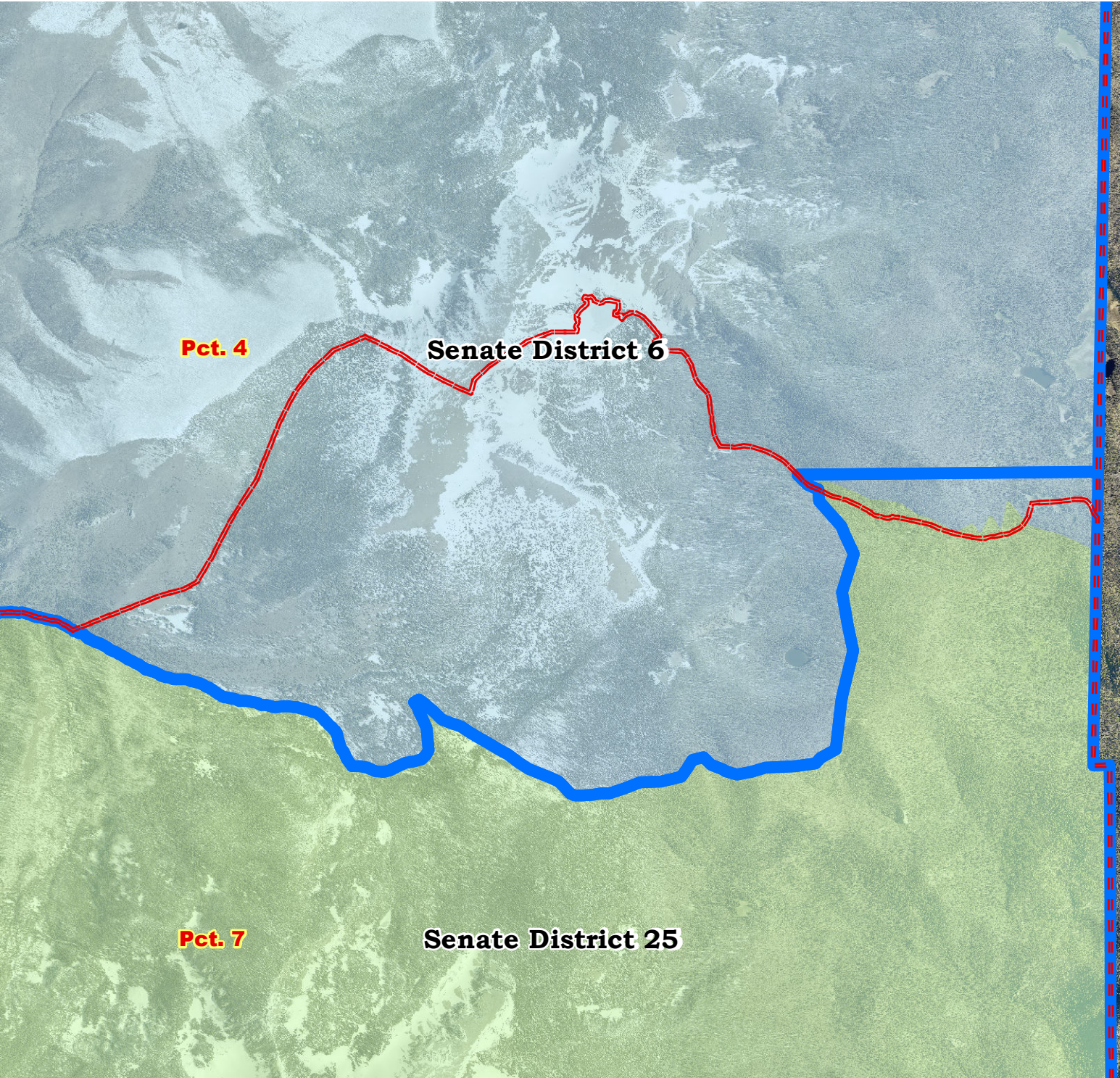







# Santa Fe County Precinct Adjustments - Exhibit F



## Legend



-  Precinct Boundaries as Adopted by BCC Resolution 2019-96
-  Precinct Boundaries 2020
-  Incorporated Areas

-  District 6
-  District 25

Aerial Photography from 2019

This information is for reference only.  
Santa Fe County assumes no liability for errors associated with the use of these data.  
Users are solely responsible for confirming data accuracy.



**SANTA FE COUNTY**

1:30,000  
1 inch approximately 2,500 feet



March 27, 2020