


















Santa Fe County La Cienega/La Cieneguilla Community Planning District Water Supply

Legend



-  Santa Fe County
-  La Cienega/La Cieneguilla Planning District
-  Municipality
-  City of Santa Fe Annexation Area
-  Parcels
-  Community Water Systems
-  Waste Water Systems

La Cienega Water Wells

-  Irrigation
-  Livestock, 21-1-72
-  Domestic and Livestock, Non 12-1-72
-  Domestic One Household, 12-1-72
-  Domestic, Non 12-1-72
-  Multiple Domestic Households, 12-1-72
-  Sanitary for Commercial Use, 21-1-72
-  Brine Production
-  Unknown Use

 Santa Fe County Water Pipes

Water Service Areas

-  City of Santa Fe
-  Santa Fe County

Roads

-  Minor Roads
-  Major Roads

Railrunner Alignment



Railroad Lines



Major Streams and Arroyos



Minor Streams and Arroyos



Santa Fe County
Growth Management
Department
Planning Division

